

**KENYA STANDARD**

**DKS 3016-1:2024**

ICS 35.240

First Edition

# **National Addressing System**

## **Part 1:**

### **Classification and requirements**



**Kenya Bureau of  
Standards**

Standards for Quality life

# DKS 3016-1:2024

## TECHNICAL COMMITTEE REPRESENTATION

The following organizations were represented on the Technical Committee:

Communications Authority of Kenya  
Institution of Surveyors of Kenya  
Oakar Services Ltd  
Clifford Geo-Consult Limited  
Geospatial Society of Kenya (GeoSK)  
Orbital Africa  
University of Nairobi  
Kenya Bureau of Standards — Secretariat |

## REVISION OF KENYA STANDARDS

In order to keep abreast of progress in industry, Kenya Standards shall be regularly reviewed. Suggestions for improvements to published standards, addressed to the Managing Director, Kenya Bureau of Standards, are welcome.

© Kenya Bureau of Standards, 2024

*Copyright. Users are reminded that by virtue of Section 25 of the Copyright Act, Cap. 130 of 2001 of the Laws of Kenya, copyright subsists in all Kenya Standards and except as provided under Section 25 of this Act, no Kenya Standard produced by Kenya Bureau of Standards may be reproduced, stored in a retrieval system in any form or transmitted by any means without prior permission in writing from the Managing Director.*

**KENYA STANDARD**

**DKS 3016-1:2024**

ICS 35.240

First Edition

# National Addressing System

## Part 1:

### Classification and requirements

Kenya Bureau of Standards, Popo Road, Off Mombasa Road,  
P.O. Box 54974 - 00200, Nairobi, Kenya



+254 020 6948000, + 254 722202137, + 254 734600471



info@kebs.org



@KEBS\_ke



kenya bureau of standards (kebs)

# DKS 3016-1:2024

## Foreword

This Kenya Standard was prepared by the Geographic Information/Geomatics Standards committee Technical Committee under the guidance of the Standards Projects Committee, and it is in accordance with the procedures of the Kenya Bureau of Standards.

KS 3016 consists of the following parts under the general title National addressing system:

- Part 1: Classification and requirements
- Part-2: Conceptual framework
- Part 3: Data Quality and Governance

During the preparation of this standard, reference was made to the following document (s):

United States Thoroughfare, Landmark, and Postal Address Data Standard

Acknowledgement is hereby made for the assistance derived from these) sources.

## Table of Contents

Introduction.....	vi
1 Scope and application .....	1
2 Normative references.....	1
3 Terms and definitions .....	1
4 Abbreviations and Suffixes .....	4
5 Address Classification.....	4
6 Street naming and coding .....	12
7 Postcode system.....	13
8 Street Signage .....	15
Annex A.....	1
Postal Address Classes.....	1
Annex B.....	2
Postcodes .....	2
Annex C.....	54
Guidelines for Street naming .....	54
Annex D.....	56

## Introduction

Addresses are the location identifiers most widely used by the public and by central and county governments. They are critical information for administrative, postal services, emergency response, research, marketing, mapping, GIS, routing and navigation, and many other purposes. Because they have evolved over many decades, under the control of thousands of local jurisdictions, in many different record and database formats, and to serve many purposes, different address formats and types pose several complex issues.

Government agencies require unambiguous ways to exchange address data among different units of government, both at the local level, e.g., city to city, or county to county, and between different levels of government, e.g., from city or county to regional, national and government agencies. The need is critical in times of emergency. The aim of the national addressing standard is to enable interoperability in address datasets, which will facilitate developing a national address database.

A comprehensive address standard must serve the full range of these needs: postal delivery and census enumeration, local government administration and intergovernmental cooperation, emergency dispatch, the creation and administration of master address repositories by local address authorities, and the aggregation of records into larger county, and national address databases.

The Standard has prescribed a postcode system to support efficient mail delivery; assisting postal services sort and deliver mail accurately and quickly; for location identification which is essential for logistics, navigation, and emergency services, and to ensure data accuracy in maintaining address databases, which is vital for various administrative and operational purposes.

This Standard has been developed to supports the following functions:

- Provide one standard that meets the diverse address data management requirements for local address administration, postal and package delivery, emergency response (and navigation generally), administrative recordkeeping, and address data aggregation.
- Reduce duplicate efforts for address data collection, verification, and correction. address assignment and quality testing.
- Foster organizational efficiencies by integration of activities that use address data within organizations.
- Make address data more consistent and more easily reusable across projects and disciplines.
- Simplify the development of information system applications that use address data.
- Improve the quality of address data.

## National Addressing — Part 1: Classification and requirements

### 1 Scope and application

#### 1.1 Scope

This part 1 of KS 3016 provides a framework for classification of addresses according to address elements and the order in which the elements are arranged. It classifies all addresses into a simple, complete categories of address classes.

This standard prescribes a postcodes format and provides requirements for signage.

#### 1.2 Application

The standard assigns addresses components to all addressable objects such as roads, streets, buildings etc. within Kenya.

Note 2 The standard does not require incorporation of every element and attribute. Only the **ID** is required for every address record. From among the others, select only those needed for the purpose at hand, and omit the rest. For example, if none of the addresses in a given area has any Address Number Prefixes, that element may be omitted from the address records for that area.

### 2 Normative references

The following referenced documents referred to in the text in such a way that some or all of their content constitutes requirements of this document. For dated references, only the edition cited applies. For undated references, the latest edition of the referenced document (including any amendments) applies.

KS ISO 19160-4, Addressing- Part 4: International postal address components and template language

KS ISO 19111, Geographic Information - Spatial Referencing by Coordinates

KS ISO 19112, Geographic Information - Spatial Referencing by Geographic Identifiers

Manual for Traffic signs in Kenya

### 3 Terms and definitions

For the purposes of this document, the terms and definitions given in KS ISO 19160-4 and the following apply.

ISO and IEC maintain terminological databases for use in standardization at the following addresses:

— ISO Online browsing platform: available at <http://www.iso.org/obp>

#### 3.1

##### **address**

structured information that allows the unambiguous determination of an object for purposes of identification and location

#### 3.2

##### **Addressable object**

object that may be assigned an address

#### 3.3

##### **address alias**

one of a set of addresses unambiguously determining the same addressable object

### 3.4

#### **address class**

description of a set of addresses that share the same address components, operations, methods, relationships, and semantics

### 3.5

#### **address component**

constituent part of the address

### 3.6

#### **addressing**

activities involving addresses

### 3.7

#### **address custodian**

official organisation or body that is responsible for the upkeep and maintenance of addresses in the official record of addresses, usually a national government authority responsible for the National Address Database (NAD).

### 3.7

#### **building**

structure, usually enclosed by walls and a roof, constructed to provide support or shelter for intended occupancy

### 3.8

#### **collection**

A method of mail induction in which customers deposit mail in depositories which are periodically emptied by mail service provider or agent.

### 3.9

#### **country**

officially designated area of land or territory or area of geopolitical interest, as recognised by the United Nations and which is identified by ISO 3166-1

### 3.10

#### **delivery**

a process in which a postal / courier item leaves the responsibility of an operator through being handed over to or left for collection or deposited in a private letter box accessible, or taken to the premises of the addressee, mailer or authorized agent.

### 3.11

#### **delivery point**

A delivery /collection point is a physical location recognised by a service provider as a valid location at which a delivery / collection of a postal / courier item may occur.

### 3.12

#### **geo-coding**

transforming a description of a location, such as an address, coordinates or a place name, to a location on the surface of the earth

### 3.13

#### **geographic coordinates**

quantities of latitude and longitude that define the position of a point on the surface of the earth

### 3.14

#### **geo-referencing**

aligning geographic data to a known coordinate system so it can be viewed, queried and analyzed with other geographic data.



**3.15**

**informal address type**

an address with a structure generally applied in informal or semi-formal areas; includes no building identifier, no thoroughfares, but uses a hierarchy of localities and land parcel.

**3.16**

**Informal settlements**

Areas or localities where it is common that addressable objects and thoroughfares are not identified or named, including slums, unplanned and unofficial developments such as squatter camps.

**3.17**

**landmark**

a relatively permanent feature of the landscape that has recognizable identity within a particular cultural or geographical context

**3.18**

**locality**

geographical area or other place entity such as town, township, estate, neighbourhood, township extension or compound, may include thoroughfares and addressable objects

**3.19**

**party**

one or more natural or legal persons or organisations without legal personality that act(s) as a single entity for the purpose of participation in a transaction associated with goods or services for delivery

**3.20**

**person**

natural or legal persona

**3.21**

**postal address**

address, possibly inclusive of the explicit identity of an addressee, where the addressable object is an actual or potential delivery point for a postal item

**3.22**

**postal address component**

component constituent part of a postal address EXAMPLE Locality, postcode, thoroughfare, premises identifier

**3.23**

**postal address type**

set of postal addresses composed of the same set of mandatory and optional components Note 1 to entry: Postal address types can differ from country to country and from region to region within a country.

**3.24**

**post code**

set of characters used primarily for the routing and delivery of mail to an address, which uniquely identifies a service delivery area or administrative locality in the country

**3.25**

**primary address**

uniquely identifies a property, being a land parcel or building, which has frontage on a street or other thoroughfare. It comprises the elements of property identifier, thoroughfare identifier and locality

**3.26**

**property**

tangible object that is legally owned, such as a land parcel (the natural environment) or a building (the built environment)

### 3.27

#### **road**

thoroughfare that generally provides transport between localities such as towns from which secondary or tertiary routes (avenues, streets and other smaller routes) can be accessed

### 3.28

#### **rural address type**

address with a structure generally applied in traditional tribal or rural areas; includes a delivery point identifier (for a dwelling), having no land parcel identifier and no thoroughfare

### 3.29

#### **street**

thoroughfare or access way, within an urban or peri-urban area, that provides access to delivery points.

Note to entry: Street shall imply a working definition of all access ways types excluding railways.

### 3.30

#### **street name plate**

sign that designates a street and is placed at intersections

### 3.31

#### **thoroughfare**

designated route along which a delivery point can be accessed, either directly or via a secondary or tertiary route or other access route. Usually on land but can also be over water bodies

source (definition adapted from Universal Postal Union, "International Postal Address Components and Templates", Publication S42-4 (approved July 6, 2004), section 5.2.9).

## 4 Abbreviations and Suffixes

NASK - National Addressing System of Kenya

UPU - Universal Postal Union

## 5 Address Classification

### 5.1 Addressing Elements

This standard classifies addresses according to address elements and the order in which the elements are arranged.

5.1.1 Each class is described by giving its:

- a) **Name:** The name of the class.
- b) **Syntax:** The address elements required and permitted in the class, and the order in which they are arranged.
- c) **Defining Characteristics:** The elements and arrangement that distinguish this class from the other classes.
- d) **Examples:** Illustrative examples of the class

Table 1 – Address elements

First Name	Surname	Identifier: Building, Floor, Dept.	Street No.	Street identifier	Locality	County	Post Code	Country
John	Bwana	3 <sup>rd</sup> Floor, ICEA Building	20	NRB01026, Kenyatta Ave	Nairobi Central	Nairobi	NRB0101	Kenya

## 5.2 Addressing Classes

This clause classifies addresses according to the following broad categories:

**5.2.1. Thoroughfare Address Class** – specifies a location by reference to a thoroughfare (road, street, way, access road etc.)

**5.2.2. Property address Class** – A property includes land parcels (the natural environment); or building / building units (the built environment) that is associated with a tenure (bundle of rights held by a party or parties over a period of time).

**5.2.3. Postal addresses Class** – specifies points of postal delivery which have no definite relation to the location of the recipient, such as post-office boxes, rural route boxes, and general delivery offices.

**5.2.4. Landmark address Class** – specifies a location by reference to a named landmark.

**5.2.5. Informal settlement Address Class** – Specifies addresses where settlement do not comply with planning and building regulations.

**5.2.6. Parcel address Class** – Specifies addresses where a parcel of land that has been surveyed and registered.

**5.2.7. Farm address class** - Some farms may not have a street name or number and may use other identifiers such as landmarks, coordinates, or directions.

**5.2.8. Addressable installations** - applies to installations such as utility meters, pumps, fire hydrants, communications infrastructure and other installations whose addresses are required independent of the property.

## 5.3 Thoroughfare Classes

**5.3.1** This address specifies a location by reference to a thoroughfare. A thoroughfare address may include a property which in this context is a road or other access route by which the addressed feature can be reached. A thoroughfare is typically but not always a road — it may be, for example, a walkway.

**5.3.2** Addresses of this class must include a Complete Address Number and a Complete Street Name.

**5.3.3** In addition, all thoroughfare addresses must include a Locality Name, a County Name and a postcode.

**NOTE** In most but not all addresses the thoroughfare is designated by a Complete Street Name and sites or features along the thoroughfare are designated in sequence by their Complete Address Number.

**Figure 1 – Example of thoroughfare address Class**

**25 Kenyatta Market St, Ngumo, Nairobi,  
NRB1702, Kenya**

#### **5.4 Postal address Class**

A postal address is a set of information for a postal item, which allows the unambiguous determination of an actual or potential delivery point, usually combined with the specification of an addressee and /or mailee.

**5.4.1** Addresses of this class shall include an addressee and or Mailee, a delivery point, a locality and county name and postcode.

**5.4.2** Postal address types are described in **Annex A**.

**Figure 2 – Example of Postal Address**

**Mr. John Bwana**  
General Manager- Sales & Marketing  
UNESCO Building 03 P.O. Box 41609  
City, Square, Nairobi Central  
Nairobi NRB7415  
Kenya

#### **5.5 Property addressing class**

##### **5.5.1 General**

**5.5.1.1** A property includes land parcels (the natural environment); or building/building units (the built environment) that is associated with a tenure (bundle of rights held by a party or parties over a period of time). All addressable properties shall be georeferenced.

**5.5.1.2** Where a building/property is intersected by more than one street, the address of the building/property shall be determined by the position of its main entrance.

**5.5.1.3** Property addresses shall be linked to the parcel identifiers issued by the relevant government agency.

**5.5.1.4** Property address is derived from a street address. A property address may therefore refer to one of the following objects: a building or building unit (which includes flats), a farm address, a parcel of land, or an informal area such as an informal settlement, or a site such as construction site.

5.5.2 Property numbering

An address for a property shall incorporate or include a number(s) assigned to it sequentially according to Figure 3. This number shall be part of the components of an address that refers to the property.

Sequential System

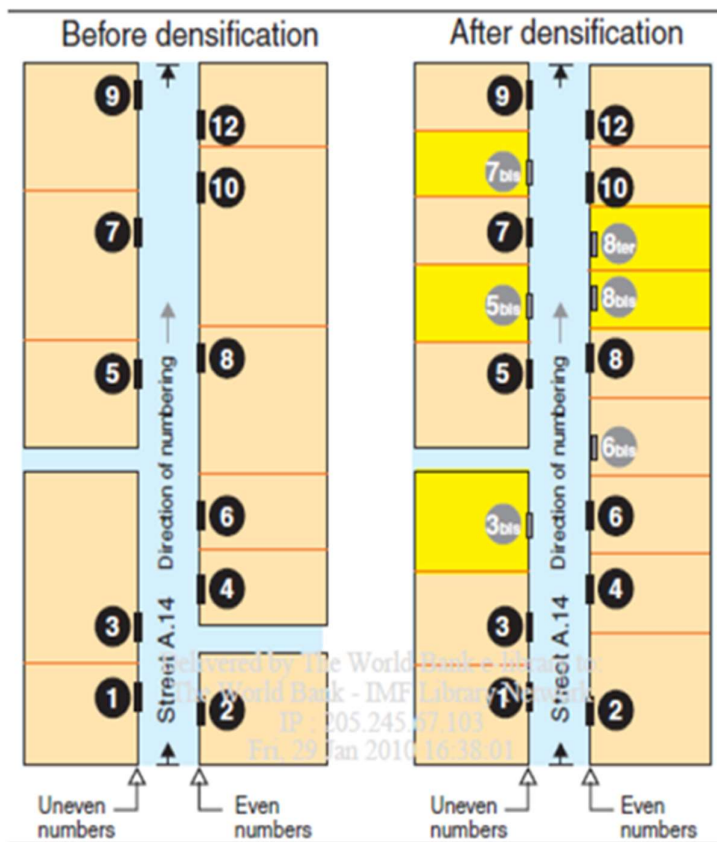


Figure 3 – Illustrations of property numbering

Note Apart from the numbers above, addresses will include address identifier (address number, cadastral reference), street name (road number, road name, street number, street name, street name directional, street name type), building (building identifier, floor identifier, floor type, unit identifier), and locality.

Figure 4 – Example of Property address

09 Kenyatta Market St, Ngumo, Nairobi,  
NRB1704, Kenya

## 5.6 Building address

### 5.6.1 General

**5.6.1.1** A building address shall consist of a building unit identifier followed by a street identifier or an intersection identifier, followed by the locality and a post code.

NOTE: A building may refer to a flat, an office complex, a shopping mall, a residential house, a house in the village etc

**5.6.1.2** Apartments and multi-tenant structures such as commercial buildings or office suites shall have the entire building assigned an address; and the floors, apartments or suites shall be assigned sequential numbers by the property owner.

**5.6.1.3** Buildings on the left side of the street shall be assigned odd numbers, while those to the right shall be assigned even numbers, all of which increase in the direction of progression. A sequential numbering system should be adopted.

**Figure 5 – Example of building address**

**Apt 12, 23 Kenyatta Avenue, Nairobi Central, Nairobi,  
NRB7404, Kenya**

### 5.6.2 Building Signage

**5.6.2.1** All building signage shall be assembled, mounted and placed in accordance with Manual for Traffic signs in Kenya

**5.6.2.2** All building signage shall be placed on the gate/fence or outer pillar of wall of the building/property Visible from the road or street. Should not be obstructed by any object such as bill boards, trees, decorations etc

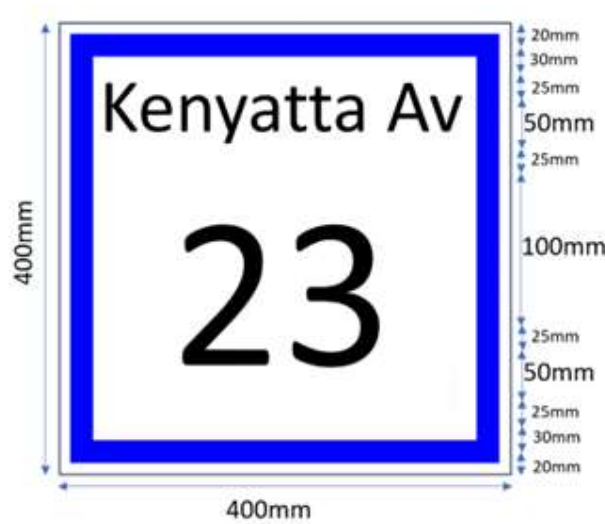
**5.6.2.3** Street name and suffix and street code shall be written on the signage each on its own row sequentially with a black colour.

**5.6.2.4** A building signage shall be square in shape of size 400mm by 400mm, with a white reflective background, having a blue boarder (HEX: #0000ff) of 30mm thick, 20mm from the edge of the signage and embossed street number.

**5.6.2.5** The texts on the building signage shall be Transport type face in sans serif with 100mm font size for street number and 50mm font size for street name and street suffix.

**5.6.2.6** The height of the building signage from the ground to the top of the signage shall be 2m from the ground.

Figure 6 – Illustration of a Building Signage



5.6.2.7 Where there is more than one apartment building or office building on the same land parcel, the buildings shall be assigned an alphabetical extension as illustrated in figure 7.



Figure 7 – Alphabetical extension of buildings in same land parcel

## 5.7 Farm address

A farm address shall be identified by its property address. Where there is no property address, the farm address shall consist of a farm name or parcel number followed by a landmark address.

**Figure 8a — Example of Farm address with farm name**

Kuku Poultry Farm, Kikopey Area, Nakuru, NKR1220, Kenya

**Figure 8b — Example of Farm address with parcel Number**

Gilgil/Block 2/21, Kikopey Area, Nakuru, NKR1220, Kenya

## 5.8 Informal settlements address class

**5.8.1** In situations where there are defined streets, walkways and lanes in an informal settlement, the streets shall first be named, and properties numbered sequentially.

**5.8.2** The centre of the settlement and its direction of growth shall be established. This can either be;

- i) the administrative centres; or
- ii) geo-coordinates; or
- iii) a landmark;

**5.8.3** Where there is no defined access, numbering shall be based on clusters using specific landmarks such as streams, railways and cultural sites.

**5.8.4** Each of the clusters shall be given specific names originating from the landmark or determined in accordance with to historical, orthographical and ethnic considerations. Specific units within the clusters shall be assigned street numbers sequentially.

**Figure 9 — Example of informal settlement address**

25 Kwa Chief Laini Saba, Kibera, Nairobi, NRB2115, Kenya



## 5.9 Parcel address

5.9.1 This address refers to a parcel of land that has been surveyed and registered.

5.9.2 A parcel address shall consist of either a property address or a cadastral reference (issued by the director of surveys) followed by locality, County and post code

**Figure 10a — Example of Parcel address with property address reference**

52, Daraja Road, Biashara Area, Nakuru, NKR5109, Kenya

**Figure 10b — Example of Parcel address with cadastral reference**

Gilgil/Block 2/21, Biashara Area, Nakuru, NKR5109, Kenya

## 5.10 Landmark address Class

Landmark addresses specify a location by reference to a named landmark. A Landmark address shall comprise of a reference to a named addressable object, followed by the relationship to the landmark.

**Figure 11 — Example of landmark address**

Lukenya Hills Campsite, 5 km North of 25, Mombasa Rd, Lukenya,  
Machakos, MCK0101, Kenya

## 5.11 Addressable installations class

5.11.1 This class applies to installations such as utility meters, base stations, pumps, fire hydrants and other installations whose addresses are required independent of the property - usually for utility services, emergency responders and other service providers.

5.11.2 Addressable installations shall have a unit identifier which include a unique number and type identifier.

5.11.3 Addressable installations unit identifier shall be linked to the addressable object on which it is installed.

5.11.4 Addressable installations shall be geo-referenced and the accuracy requirement shall be 0.1 m.

**Figure 12a — Example of addressable installation — Base Station**

Communication Base Station  
384 SCL.BTS 9912929.1 035001.2  
471 Machakos Kitui Road, Kivaa, Machakos, MCK0101 Kenya

**Figure 12b — Addressable installation — Utility**

Power Transformer and Pole  
384 Power Company. TX9912929.1 035001.2  
25 Kilimanjaro Street, Bura, Taita Taveta, TVT1208 Kenya

## 5.12 Address Life Cycle

All address data shall have a life cycle and shall be updated by the responsible address custodian regularly.

**5.12.1** In the event of any changes to a component of an address, the owner or occupier of an addressable object shall notify the responsible Address custodian.

**5.12.2** The responsible Address custodian shall update the address information database and ensure that the address remains accurate and up-to-date.

## 6 Street naming and coding

### 6.1 General

**6.1.1** A code shall be assigned to every County, Ward, locality, street and property/building.

**6.1.2** Counties shall be identified and abbreviated as specified in Annex B. e.g. NRB for Nairobi.

**6.1.3** Wards shall be numbered sequentially as specified in Annex B and prefixed by their county abbreviation.

**Table 2 — Ward Numbering**

Ngumo ward code	<b>NRB17</b>
County	<b>NRB</b>
Ngumo Ward	<b>17</b>

### 6.2 Street coding

**6.2.1** Each street shall have a unique code.

**6.2.2** The beginning and end positions of a street shall be clearly defined by coordinates. This shall establish the geographical direction in which coding will proceed, in accordance with the chosen street numbering system.

**6.2.3** Street coding shall be prefixed by the County abbreviation e.g. NRB, followed by 2-digit ward code e.g. 01, followed by 3-digit street code e.g. 015, followed by the street name e.g. Muindi Mbingu and the street suffix abbreviation e.g. “Av” for avenue, “St” for street, etc.

**6.2.4** Guide for street suffix is provided in Annex C.

**6.2.5** Street code shall commence from the southwest of a ward in a clockwise direction towards the North East.

**Table 3 — Street Coding example**

<b>NRB74015 Muindi Mbingu St</b>	
County Abbreviation (Nairobi)	<b>NRB</b>
Ward Code (Nairobi Central)	<b>74</b>
Street	<b>015</b>
Street Name	<b>Muindi Mbingu</b>
Street Suffix	<b>St</b>

**6.2.6** Streets that are loops shall be numbered in a clockwise pattern.

**6.2.7** All new streets shall be numbered sequentially from the last assigned number in order specified in Clause **6.2.3**.

## **7 Postcode system**

### **7.1 General**

**7.1.1** A postcode is an identifier comprising of a string of numerical or alphanumeric characters for a given postal delivery or collection point (s) or service area.

**7.1.2** The postcode system shall be:

- a) hierarchically structured so that it can enable unique identification of an area
- b) hierarchically structured to enable an individual address seeker to find an addressable object.
- c) interpretable to the user, irrespective of language or alphabet character set; and
- d) supportive of the national addressing system.

**7.1.3** In addition to requirements in 7.1.2, the post code should:

- a) Enable the postal and courier industry to improve the quality-of-service delivery;
- b) Be usable by all mailers, from private customers to the largest business mail generators
- c) Be neither misleading nor ambiguous, even when used for corollary by persons or bodies other than postal and courier entities
- d) Not require supplementary identifiers

**NOTE:** Development of post code system should be cognisant of socio-economic geographical characteristics and social players.

## 7.2 Postcode format

7.2.1 The postcode shall consist of the following elements:

- a) a 3-letter county abbreviation based on existing postal abbreviations as specified in Annex B  
E.g. MSA for Mombasa
- b) a 2-digit ward code. (e.g. 02)
- c) a 2-digit locality code (e.g. 02)

7.2.2 The 2-digit ward code shall be assigned sequentially per County starting from 01.

7.2.3 A 2-digit locality code shall be assigned sequentially per ward starting from 01.

## 7.3 Ward Code

7.3.1 Ward codes shall be assigned to all wards within a county using two digits from 01 to 99.

7.3.2 Coding of the wards shall be done sequentially from south west in a clockwise direction to the north east.

7.3.3 New wards within a county shall be coded as per 7.3.2 from the last code assigned.

## 7.4 Locality code

7.4.1 Locality code is the two-digit code assigned to a locality

7.4.2 Locality is the smallest geographical area that an addressable object belongs to

7.4.3 Locality falls completely within a ward in a county and numbered sequentially from South West in a clockwise direction to North East of the ward with 2-digit locality code such as 01, 02 ...99.

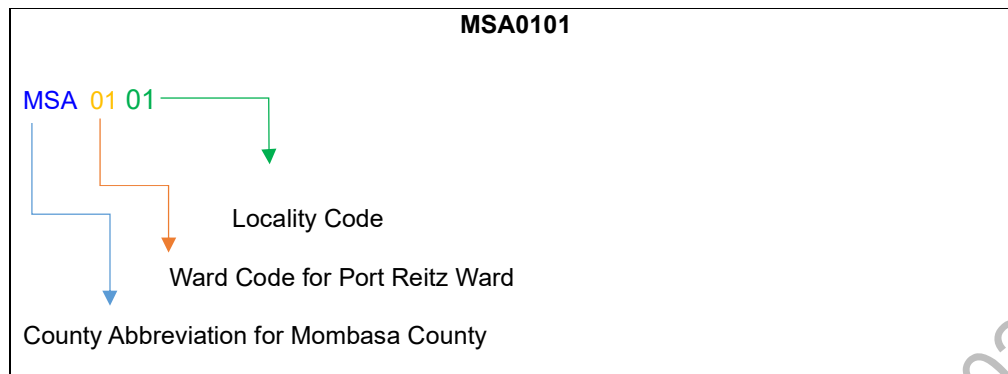
7.4.4 New locality within a ward shall be coded as specified in 7.4.3 from the last code assigned.

7.4.5 Locality codes shall not be used for any other administrative purposes apart from for post coding and addressing functions.

7.4.6 Locality codes shall be developed and managed by the Address custodian following the streets or geographical features and factor in household distribution.

**Table 4 – Example of postcode for a location within Port Reitz ward in Mombasa County**

Postcode <b>MSA0101</b>		
County Abbreviation	2-digit Ward Code	2-digit locality code
<b>MSA</b>	<b>01</b>	<b>01</b>



## 8 Street Signage

### 8.1 General

8.1.1 All streets shall be identified as specified in 6.2.2.

8.1.2 Street name signs shall be installed at all intersections and other places as necessary and shall be visible and readable at a distance that allows sufficient time to act upon.

8.1.3 The sign shall be placed and oriented in such a way that ensures maximum visibility to its target individual. The sign should have simple contents and layout and effective reflectorization or illumination to allow for nighttime visibility. There should be adequate colour contrast between lettering/symbols and background used.

8.1.4 All street signage shall be assembled, mounted and placed in accordance with Manual for Traffic signs in Kenya.

### 8.2 Specific requirements for street name signage

8.2.1 All streets shall be identified by the street name assigned and street signage erected in line with the provisions of this standard.

8.2.2 All street naming signs, for public and private streets shall conform to the requirements of this standard.

8.2.3 Street naming signs shall be conspicuously indicated at the beginning of the street; and at each intersection. Specifications for street naming sign are Manual for Traffic signs of Kenya.

### 8.3 Description of street name signs

8.3.1 Street name signs shall be installed at all intersections or any other place as determined, and shall be visible, readable, and at a distance that allows sufficient time to act upon.

8.3.2 Street name sign colour and illumination shall be as follows;

- a) Street name signage shall be black lettering on a reflective white background.
- b) The font shall be in accordance with the Manual for Traffic Signs in Kenya.

### 8.4 Height of street name signpost and material

8.4.1 The height of street name sign post and material shall be as follows:

- a) The height of street signpost shall not less than 2400 mm above the ground and shall be suitably anchored in concrete in the ground.

- b) Placement of the street nameplates shall be flush with the top of the pole.
- c) The pole material shall be (minimum 50mm) 76.2mm diameter pipe constructed of galvanized steel, or such other material as may be approved by the authority responsible for materials development.
- d) The pole shall be filled with concrete before being erected, to reduce theft.

**8.4.2** Street name plate dimensions and lettering shall be in accordance with the geographical information signs in the Manual for Traffic Signs in Kenya.

**8.4.3** Two lettering options shall be allowed namely all in capital letters or in title case. The text shall be embossed.

## **8.5 Street name sign placement**

**8.5.1** Principles for placement of street signs cannot be detailed exactly as each situation must be assessed in its own context to give the most suitable results. The list of standards below for the positioning of signs is to be taken as a general guide and may not be an exhaustive list.

- a) Signs shall be placed at all intersections, with the direction of the inscription parallel to the streets they name, beyond pedestrian walkways at the intersections within 12 cm from the edge of the walkway.
- b) Street name signs are to be bi-directional at intersections and shall not impede pedestrians and other users of the access ways.
- c) At 'T' intersections, the sign shall be placed directly opposite the traffic approaching from the side road.
- d) Placement of street name signs shall not be combined with outdoor advertising.
- e) Street name signs shall not be obscured by outdoor advertising, plants or any other object.
- f) Placement of signs on highways shall be in accordance with the Manual for Traffic Signs in Kenya.

## **8.6 Maintenance of signages**

**8.6.1** All Signages shall be maintained in accordance with the provisions of the Manual for Traffic Signs Kenya.

## Annex A

(Normative)

## Postal Address Classes Subtypes

	<u>Address Types</u>	<u>Example</u>
<b>1.1</b>	<b><i>Sub-type: PO BOX delivery, Simple</i></b>	
	<b>Addressee</b>	Victor Wanyama
	[mailee]	c/o Mpoko BOKANGA
	[organization]	UNESCO
	<b>"PO BOX" + BoxNo.</b>	P.O. Box 41609
	<b>Post Office</b>	CITY SQUARE
	<b>Postcode</b>	NRBXXXX
	<b>[Town Name   Locality]</b>	NAIROBI
	[countryID]	KENYA
<b>1.2</b>	<b><i>Sub-type: PO BOX delivery, Compound</i></b>	
	<b>Addressee</b>	Joseph Ole Tipis
	[mailee]	Secretary
	[department]	Finance department
	[organization]	Equity Bank Ltd.
	<b>"PO BOX" + BoxNo.</b>	P.O. Box 9574
	<b>[PostOffice]</b>	NAIROBI
	<b>Postcode</b>	NRBXXXX
	<b>[Town Name   Locality]</b>	NAIROBI
<b>1.3</b>	<b><i>Sub-type: Private Bag</i></b>	
	<b>Addressee</b>	Charles Wanyama
	[mailee]	
	[department]	Marketing department
	[organization]	Mumias Sugar Limited
	<b>"PRIVATE BAG" + [BagNo.]</b>	Private Bag 3455
	<b>[PostOffice]</b>	MUMIAS
	<b>Postcode</b>	KKGXXXX
	<b>[Town Name]</b>	MUMIAS
<b>1.4</b>	<b><i>Sub-type: Postal counters such as Poste Restante / Virtual</i></b>	
	<b>Addressee</b>	P. Rossouw
	[mailee]	Poste Restante
	<b>PostOffice</b>	DAYSTAR UNIVERSITY
	<b>Postcode</b>	MKSXXXX
	<b>Town Name</b>	MACHAKOS

**Annex B**  
**(Normative)**  
**Postcodes**

The following is the proposed postcodes format consisting of a 3-digit county abbreviation, a 2- digit ward code and a 2-digit location code. The table present the County abbreviations and the ward codes.

NOTE Localities and their codes shall be developed by the relevant Address custodian

County	Ward	Ward Code
<b>CODE 001 MOMBASA – MBA</b>		
Mombasa	Port Reitz	MSA01
Mombasa	Kipevu	MSA02
Mombasa	Airport	MSA03
Mombasa	Changamwe	MSA04
Mombasa	Chaani	MSA05
Mombasa	Jomvu Kuu	MSA06
Mombasa	Miritini	MSA07
Mombasa	Mikindani	MSA08
Mombasa	Mjambere	MSA09
Mombasa	Junda	MSA10
Mombasa	Bamburi	MSA11
Mombasa	Mwakirunge	MSA12
Mombasa	Mtopanga	MSA13
Mombasa	Magogoni	MSA14
Mombasa	Shanzu	MSA15
Mombasa	Frere Town	MSA16
Mombasa	Ziwa la Ng'ombe	MSA17
Mombasa	Mkomani	MSA18
Mombasa	Kongowea	MSA19



County	Ward	Ward Code
Mombasa	Kadzandani	MSA20
Mombasa	Mtongwe	MSA21
Mombasa	Shika Adabu	MSA22
Mombasa	Bofu	MSA23
Mombasa	Likoni	MSA24
Mombasa	Timbwani	MSA25
Mombasa	Mji Wa Kale/Makadara	MSA26
Mombasa	Tudor	MSA27
Mombasa	Tononoka	MSA28
Mombasa	Shimanzi/Ganjoni	MSA29
Mombasa	Majengo	MSA30
<b>CODE 002 KWALE – KWL</b>		
Kwale	Gombato Bongwe	KWL01
Kwale	Ukunda	KWL02
Kwale	Kinondo	KWL03
Kwale	Ramisi	KWL04
Kwale	Pongwe/Kikoneni	KWL05
Kwale	Dzombo	KWL06
Kwale	Mwereni	KWL07
Kwale	Vanga	KWL08
Kwale	Tsimba Golini	KWL09
Kwale	Waa	KWL10
Kwale	Tiwi	KWL11
Kwale	Kubo South	KWL12
Kwale	Mkongani	KWL13
Kwale	Ndavaya	KWL14
Kwale	Puma	KWL15
Kwale	Kinango	KWL16
Kwale	Mackinnon Road	KWL17
Kwale	Chengoni/Samburu	KWL18

County	Ward	Ward Code
Kwale	Mwavumbo	KWL19
Kwale	Kasemeni	KWL20
<b>CODE 003 KILIFI – KLF</b>		
Kilifi	Tezo	KLF01
Kilifi	Sokoni	KLF02
Kilifi	Kibarani	KLF03
Kilifi	Dabaso	KLF04
Kilifi	Matsangoni	KLF05
Kilifi	Watamu	KLF06
Kilifi	Mnarani	KLF07
Kilifi	Junju	KLF08
Kilifi	Mwarakaya	KLF09
Kilifi	Shimo La Tewa	KLF10
Kilifi	Chasimba	KLF11
Kilifi	Mtepeni	KLF12
Kilifi	Mariakani	KLF13
Kilifi	Kayafungo	KLF14
Kilifi	Kaloleni	KLF15
Kilifi	Mwanamwinga	KLF16
Kilifi	Mwawesa	KLF17
Kilifi	Ruruma	KLF18
Kilifi	Kambe/Ribe	KLF19
Kilifi	Rabai/Kisurutini	KLF20
Kilifi	Ganze	KLF21
Kilifi	Bamba	KLF22
Kilifi	Jaribuni	KLF23
Kilifi	Sokoke	KLF24
Kilifi	Jilore	KLF25
Kilifi	Kakuyuni	KLF26
Kilifi	Ganda	KLF27

County	Ward	Ward Code
Kilifi	Malindi Town	KLF28
Kilifi	Shella	KLF29
Kilifi	Marafa	KLF30
Kilifi	Magarini	KLF31
Kilifi	Gongoni	KLF32
Kilifi	Adu	KLF33
Kilifi	Garashi	KLF34
Kilifi	Sabaki	KLF35
<b>Code 004 TANA RIVER – TRV</b>		
Tana River	Kipini East	TRV01
Tana River	Garsen South	TRV02
Tana River	Kipini West	TRV03
Tana River	Garsen Central	TRV04
Tana River	Garsen West	TRV05
Tana River	Garsen North	TRV06
Tana River	Kinakomba	TRV07
Tana River	Mikinduni	TRV08
Tana River	Chewani	TRV09
Tana River	Wayu	TRV10
Tana River	Chewele	TRV11
Tana River	Hirimani	TRV12
Tana River	Bangale	TRV13
Tana River	Sala	TRV14
Tana River	Madogo	TRV15
<b>CODE 005 LAMU – LMU</b>		
Lamu	Faza	LMU01
Lamu	Kiunga	LMU02
Lamu	Basuba	LMU03
Lamu	Shella	LMU04

County	Ward	Ward Code
Lamu	Mkomani	LMU05
Lamu	Hindi	LMU06
Lamu	Mkunumbi	LMU07
Lamu	Hongwe	LMU08
Lamu	Witu	LMU09
Lamu	Bahari	LMU10
<b>CODE 006 TAITA TAVETA — TVT</b>		
Taita Taveta	Chala	TVT01
Taita Taveta	Mahoo	TVT02
Taita Taveta	Bomani	TVT03
Taita Taveta	Mboghoni	TVT04
Taita Taveta	Mata	TVT05
Taita Taveta	Wundanyi/Mbale	TVT06
Taita Taveta	Werugha	TVT07
Taita Taveta	Wumingu/Kishushe	TVT08
Taita Taveta	Mwanda/Mgange	TVT09
Taita Taveta	Rong'e	TVT10
Taita Taveta	Mwatate	TVT11
Taita Taveta	Bura	TVT12
Taita Taveta	Chawia	TVT13
Taita Taveta	Wusi/Kishamba	TVT14
Taita Taveta	Mbololo	TVT15
Taita Taveta	Sagalla	TVT16
Taita Taveta	Kaloleni	TVT17
Taita Taveta	Marungu	TVT18
Taita Taveta	Kasigau	TVT19
Taita Taveta	Ngolia	TVT20
<b>Code 007 GARISSA– GRS</b>		
Garissa	Waberi	GRS01

County	Ward	Ward Code
Garissa	Galbet	GRS02
Garissa	Township	GRS03
Garissa	Iftin	GRS04
Garissa	Balambala	GRS05
Garissa	Danyere	GRS06
Garissa	Jara Jara	GRS07
Garissa	Saka	GRS08
Garissa	Sankuri	GRS09
Garissa	Modogashe	GRS10
Garissa	Benane	GRS11
Garissa	Goreale	GRS12
Garissa	Maalimin	GRS13
Garissa	Sabena	GRS14
Garissa	Baraki	GRS15
Garissa	Dertu	GRS16
Garissa	Dadaab	GRS17
Garissa	Labasigale	GRS18
Garissa	Damajale	GRS19
Garissa	Liboi	GRS20
Garissa	Abakaile	GRS21
Garissa	Bura	GRS22
Garissa	Dekaharia	GRS23
Garissa	Jarajila	GRS24
Garissa	Fafi	GRS25
Garissa	Nanighi	GRS26
Garissa	Hulugho	GRS27
Garissa	Sangailu	GRS28
Garissa	Ijara	GRS29
Garissa	Masalani	GRS30
<b>CODE 008 WAJIR – WJR</b>		

County	Ward	Ward Code
Wajir	Gurar	WJR01
Wajir	Bute	WJR02
Wajir	Korondile	WJR03
Wajir	Malkagufu	WJR04
Wajir	Batalu	WJR05
Wajir	Danaba	WJR06
Wajir	Godoma	WJR07
Wajir	Wagberi	WJR08
Wajir	Township	WJR09
Wajir	Barwago	WJR10
Wajir	Khorof/Harar	WJR11
Wajir	Elben	WJR12
Wajir	Sarman	WJR13
Wajir	Tarbaj	WJR14
Wajir	Wargadud	WJR15
Wajir	Arbajahan	WJR16
Wajir	Hadado/Athibohol	WJR17
Wajir	Adamasajide	WJR18
Wajir	Ganyure/Wagalla	WJR19
Wajir	Eldas	WJR20
Wajir	Della	WJR21
Wajir	Lakoley South/Basir	WJR22
Wajir	Elnur/Tula Tula	WJR23
Wajir	Benane	WJR24
Wajir	Burder	WJR25
Wajir	Dadaja Bulla	WJR26
Wajir	Habasswein	WJR27
Wajir	Lagboghoh South	WJR28
Wajir	Ibrahim Ure	WJR29
Wajir	Diif	WJR30

County	Ward	Ward Code
<b>CODE 009 MANDERA – MDR</b>		
Mandera	Takaba South	MDR01
Mandera	Takaba	MDR02
Mandera	Lagsure	MDR03
Mandera	Dandu	MDR04
Mandera	Gither	MDR05
Mandera	Banissa	MDR06
Mandera	Derkhale	MDR07
Mandera	Guba	MDR08
Mandera	Malkamari	MDR09
Mandera	Kiliwehiri	MDR10
Mandera	Ashabito	MDR11
Mandera	Guticha	MDR12
Mandera	Morothile	MDR13
Mandera	Rhamu	MDR14
Mandera	Rhamu-Dimtu	MDR15
Mandera	Wargadud	MDR16
Mandera	Kutulo	MDR17
Mandera	Elwak South	MDR18
Mandera	Elwak North	MDR19
Mandera	Shimbir Fatuma	MDR20
Mandera	Arabia	MDR21
Mandera	Township	MDR22
Mandera	Neboi	MDR23
Mandera	Khalalio	MDR24
Mandera	Libehia	MDR25
Mandera	Sala	MDR26
Mandera	Fino	MDR27
Mandera	Lafey	MDR28
Mandera	Waranqara	MDR29

County	Ward	Ward Code
Mandera	Alango Gof	MDR30
<b>CODE 010 MARSABIT – MSB</b>		
Marsabit	Butiye	MSB01
Marsabit	Sololo	MSB02
Marsabit	Heillu/Manyatta	MSB03
Marsabit	Golbo	MSB04
Marsabit	Moyale Township	MSB05
Marsabit	Uran	MSB06
Marsabit	Obbu	MSB07
Marsabit	Dukana	MSB08
Marsabit	Maikona	MSB09
Marsabit	Turbi	MSB10
Marsabit	North Horr	MSB11
Marsabit	Illeret	MSB12
Marsabit	Sagante/Jaldesa	MSB13
Marsabit	Karare	MSB14
Marsabit	Marsabit Central	MSB15
Marsabit	Loiyangalani	MSB16
Marsabit	Kargi/South Horr	MSB17
Marsabit	Korr/Ngurunit	MSB18
Marsabit	Logo Logo	MSB19
Marsabit	Laisamis	MSB20
<b>CODE 011 ISIOLI – ISL</b>		
Isiolo	Wabera	ISL01
Isiolo	Bulla Pesa	ISL02
Isiolo	Chari	ISL03
Isiolo	Cherab	ISL04
Isiolo	Ngare Mara	ISL05
Isiolo	Burat	ISL06
Isiolo	Oldo/Nyiro	ISL07



County	Ward	Ward Code
Isiolo	Garbatulla	ISL08
Isiolo	Kinna	ISL09
Isiolo	Sericho	ISL10
<b>CODE 012 MERU – MRU</b>		
Meru	Maua	MRU01
Meru	Kiegoi/Antubochiu	MRU02
Meru	Athiru Gaiti	MRU03
Meru	Akachiu	MRU04
Meru	Kanuni	MRU05
Meru	Akirang'ondu	MRU06
Meru	Athiru Ruujine	MRU07
Meru	Igembe East	MRU08
Meru	Njia	MRU09
Meru	Kangeta	MRU10
Meru	Antuambui	MRU11
Meru	Ntunene	MRU12
Meru	Antubetwe Kiongo	MRU13
Meru	Naathu	MRU14
Meru	Amwathi	MRU15
Meru	Athwana	MRU16
Meru	Akithii	MRU17
Meru	Kianjai	MRU18
Meru	Nkomo	MRU19
Meru	Mbeu	MRU20
Meru	Thangatha	MRU21
Meru	Mikinduri	MRU22
Meru	Kiguchwa	MRU23
Meru	Muthara	MRU24
Meru	Karama	MRU25
Meru	Municipality	MRU26

County	Ward	Ward Code
Meru	Ntima East	MRU27
Meru	Ntima West	MRU28
Meru	Nyaki West	MRU29
Meru	Nyaki East	MRU30
Meru	Timau	MRU31
Meru	Kisima	MRU32
Meru	Kiirua/Naari	MRU33
Meru	Ruri/Rwarera	MRU34
Meru	Kibirichia	MRU35
Meru	Mwanganthia	MRU36
Meru	Abothuguchi Central	MRU37
Meru	Abothuguchi West	MRU38
Meru	Kiagu	MRU39
Meru	Mitunguu	MRU40
Meru	Igoji East	MRU41
Meru	Igoji West	MRU42
Meru	Abogeta East	MRU43
Meru	Abogeta West	MRU44
Meru	Nkuene	MRU45
<b>CODE 013 – TRN</b>		
Tharaka - Nithi	Mitheru	TRN01
Tharaka - Nithi	Muthambi	TRN02
Tharaka - Nithi	Mwimbi	TRN03
Tharaka - Nithi	Ganga	TRN04
Tharaka - Nithi	Chogoria	TRN05
Tharaka - Nithi	Mariani	TRN06
Tharaka - Nithi	Karingani	TRN07
Tharaka - Nithi	Magumoni	TRN08
Tharaka - Nithi	Mugwe	TRN09

County	Ward	Ward Code
Tharaka - Nithi	Igambang'ombe	TRN10
Tharaka - Nithi	Gatunga	TRN11
Tharaka - Nithi	Mukothima	TRN12
Tharaka - Nithi	Nkondi	TRN13
Tharaka - Nithi	Chiakariga	TRN14
Tharaka - Nithi	Marimanti	TRN15
<b>CODE 014 EMBU – EMB</b>		
Embu	Ruguru/Ngandori	EMB01
Embu	Kithimu	EMB02
Embu	Nginda	EMB03
Embu	Mbeti North	EMB04
Embu	Kirimari	EMB05
Embu	Gaturi South	EMB06
Embu	Gaturi North	EMB07
Embu	Kagaari South	EMB08
Embu	Central Ward	EMB09
Embu	Kagaari North	EMB10
Embu	Kyeni North	EMB11
Embu	Kyeni South	EMB12
Embu	Mwea	EMB13
Embu	Makima	EMB14
Embu	Mbeti South	EMB15
Embu	Mavuria	EMB16
Embu	Kiambere	EMB17
Embu	Nthawa	EMB18
Embu	Muminji	EMB19
Embu	Evurore	EMB20
<b>CODE 015 KITUI – KTU</b>		
Kitui	Ngomeni	KTU01
Kitui	Kyuso	KTU02

County	Ward	Ward Code
Kitui	Mumoni	KTU03
Kitui	Tseikuru	KTU04
Kitui	Tharaka	KTU05
Kitui	Kyome/Thaana	KTU06
Kitui	Nguutani	KTU07
Kitui	Migwani	KTU08
Kitui	Kiomo/Kyethani	KTU09
Kitui	Central	KTU10
Kitui	Kivou	KTU11
Kitui	Nguni	KTU12
Kitui	Nuu	KTU13
Kitui	Mui	KTU14
Kitui	Waita	KTU15
Kitui	Mutonguni	KTU16
Kitui	Kauwi	KTU17
Kitui	Matinyani	KTU18
Kitui	Kwa Mutonga/Kithumula	KTU19
Kitui	Kisasi	KTU20
Kitui	Mbitini	KTU21
Kitui	Kwavonza/Yatta	KTU22
Kitui	Kanyangi	KTU23
Kitui	Miambani	KTU24
Kitui	Township	KTU25
Kitui	Kyangwithya West	KTU26
Kitui	Mulango	KTU27
Kitui	Kyangwithya East	KTU28
Kitui	Zombe/Mwitika	KTU29
Kitui	Nzambani	KTU30
Kitui	Chuluni	KTU31
Kitui	Voo/Kyamatu	KTU32
Kitui	Endau/Malalani	KTU33

County	Ward	Ward Code
Kitui	Mutito/Kaliku	KTU34
Kitui	Ikanga/Kyatune	KTU35
Kitui	Mutomo	KTU36
Kitui	Mutha	KTU37
Kitui	Ikutha	KTU38
Kitui	Kanziko	KTU39
Kitui	Athi	KTU40
<b>CODE 016 MACHAKOS – MCK</b>		
Machakos	Kivaa	MCK01
Machakos	Masinga Central	MCK02
Machakos	Ekalakala	MCK03
Machakos	Muthesya	MCK04
Machakos	Ndithini	MCK05
Machakos	Ndalani	MCK06
Machakos	Matuu	MCK07
Machakos	Kithimani	MCK08
Machakos	Ikombe	MCK09
Machakos	Katangi	MCK10
Machakos	Kangundo North	MCK11
Machakos	Kangundo Central	MCK12
Machakos	Kangundo East	MCK13
Machakos	Kangundo West	MCK14
Machakos	Tala	MCK15
Machakos	Matungulu North	MCK16
Machakos	Matungulu East	MCK17
Machakos	Matungulu West	MCK18
Machakos	Kyeleni	MCK19
Machakos	Mitaboni	MCK20
Machakos	Kathiani Central	MCK21
Machakos	Upper Kaewa/Iveti	MCK22

County	Ward	Ward Code
Machakos	Lower Kaewa/Kaani	MCK23
Machakos	Athi River	MCK24
Machakos	Kinanie	MCK25
Machakos	Muthwani	MCK26
Machakos	Syokimau/Mulolongo	MCK27
Machakos	Kalama	MCK28
Machakos	Mua	MCK29
Machakos	Mutituni	MCK30
Machakos	Machakos Central	MCK31
Machakos	Mumbuni North	MCK32
Machakos	Muvuti/Kiima-Kimwe	MCK33
Machakos	Kola	MCK34
Machakos	Mbiuni	MCK35
Machakos	Makutano/ Mwala	MCK36
Machakos	Masii	MCK37
Machakos	Muthetheni	MCK38
Machakos	Wamunyu	MCK39
Machakos	Kibauni	MCK40
<b>CODE 017 MAKUENI – MKN</b>		
Makueni	Tulimani	MKN01
Makueni	Mbooni	MKN02
Makueni	Kithungo/Kitundu	MKN03
Makueni	Kiteta/Kisau	MKN04
Makueni	Waia-Kako	MKN05
Makueni	Kalawa	MKN06
Makueni	Kasikeu	MKN07
Makueni	Mukaa	MKN08
Makueni	Kiima Kiu/Kalanzoni	MKN09
Makueni	Ukia	MKN10
Makueni	Kee	MKN11
Makueni	Kilungu	MKN12

County	Ward	Ward Code
Makueni	Ilima	MKN13
Makueni	Wote	MKN14
Makueni	Muvau/Kikumini	MKN15
Makueni	Mavindini	MKN16
Makueni	Kitise/Kithuki	MKN17
Makueni	Kathonzweni	MKN18
Makueni	Nzaui/Kilili/Kalamba	MKN19
Makueni	Mbitini	MKN20
Makueni	Makindu	MKN21
Makueni	Nguumo	MKN22
Makueni	Kikumbulyu North	MKN23
Makueni	Kikumbulyu South	MKN24
Makueni	Nguu/Masumba	MKN25
Makueni	Emali/Mulala	MKN26
Makueni	Masongaleni	MKN27
Makueni	Mtito Andei	MKN28
Makueni	Thange	MKN29
Makueni	Ivingoni/Nzambani	MKN30
<b>CODE 018 NYANDARUA – NDR</b>		
Nyandarua	Engineer	NDR01
Nyandarua	Gathara	NDR02
Nyandarua	North Kinangop	NDR03
Nyandarua	Murungaru	NDR04
Nyandarua	Njabini/Kiburu	NDR05
Nyandarua	Nyakio	NDR06
Nyandarua	Githabai	NDR07
Nyandarua	Magumu	NDR08
Nyandarua	Wanjohi	NDR09
Nyandarua	Kipipiri	NDR10
Nyandarua	Geta	NDR11
Nyandarua	Githioro	NDR12

County	Ward	Ward Code
Nyandarua	Karau	NDR13
Nyandarua	Kanjuiiri Range	NDR14
Nyandarua	Mirangine	NDR15
Nyandarua	Kaimbaga	NDR16
Nyandarua	Rurii	NDR17
Nyandarua	Gathanji	NDR18
Nyandarua	Gatimu	NDR19
Nyandarua	Weru	NDR20
Nyandarua	Charagita	NDR21
Nyandarua	Leshau/Pondo	NDR22
Nyandarua	Kiriita	NDR23
Nyandarua	Central	NDR24
Nyandarua	Shamata	NDR25
<b>CODE 019 NYERI – NYR</b>		
Nyeri	Dedan Kimanthi	NYR01
Nyeri	Wamagana	NYR02
Nyeri	Aguthi-Gaaki	NYR03
Nyeri	Mweiga	NYR04
Nyeri	Naromoru Kiamathaga	NYR05
Nyeri	Mwiyogo/Endarasha	NYR06
Nyeri	Mugunda	NYR07
Nyeri	Gatarakwa	NYR08
Nyeri	Thegu River	NYR09
Nyeri	Kabaru	NYR10
Nyeri	Gakawa	NYR11
Nyeri	Ruguru	NYR12
Nyeri	Magutu	NYR13
Nyeri	Iriaini	NYR14
Nyeri	Konyu	NYR15
Nyeri	Kirimukuyu	NYR16



County	Ward	Ward Code
Nyeri	Karatina Town	NYR17
Nyeri	Mahiga	NYR18
Nyeri	Iria-Ini	NYR19
Nyeri	Chinga	NYR20
Nyeri	Karima	NYR21
Nyeri	Gikondi	NYR22
Nyeri	Rugi	NYR23
Nyeri	Mukurwe-Ini West	NYR24
Nyeri	Mukurwe-Ini Central	NYR25
Nyeri	Kiganjo/Mathari	NYR26
Nyeri	Rware	NYR27
Nyeri	Gatitu/Muruguru	NYR28
Nyeri	Ruring'u	NYR29
Nyeri	Kamakwa/Mukaro	NYR30
<b>CODE 020 KIRINYAGA – KRG</b>		
Kirinyaga	Mutithi	KRG01
Kirinyaga	Kangai	KRG02
Kirinyaga	Thiba	KRG03
Kirinyaga	Wamumu	KRG04
Kirinyaga	Nyangati	KRG05
Kirinyaga	Murinduko	KRG06
Kirinyaga	Gathigiriri	KRG07
Kirinyaga	Tebere	KRG08
Kirinyaga	Kabare	KRG09
Kirinyaga	Baragwi	KRG10
Kirinyaga	Njukiini	KRG11
Kirinyaga	Ngariama	KRG12
Kirinyaga	Karumandi	KRG13
Kirinyaga	Mukure	KRG14
Kirinyaga	Kiine	KRG15
Kirinyaga	Kariti	KRG16

County	Ward	Ward Code
Kirinyaga	Mutira	KRG17
Kirinyaga	Kanyekini	KRG18
Kirinyaga	Kerugoya	KRG19
Kirinyaga	Inoi	KRG20
<b>CODE 021 MURANG'A – MRG</b>		
Murang'a	Kanyenya-Ini	MRG01
Murang'a	Muguru	MRG02
Murang'a	Rwathia	MRG03
Murang'a	Gitugi	MRG04
Murang'a	Kiru	MRG05
Murang'a	Kamacharia	MRG06
Murang'a	Wangu	MRG07
Murang'a	Mugoiri	MRG08
Murang'a	Mbiri	MRG09
Murang'a	Township	MRG10
Murang'a	Murarandia	MRG11
Murang'a	Gaturi	MRG12
Murang'a	Kahumbu	MRG13
Murang'a	Muthithi	MRG14
Murang'a	Kigumo	MRG15
Murang'a	Kangari	MRG16
Murang'a	Kinyona	MRG17
Murang'a	Kimorori/Wempa	MRG18
Murang'a	Makuyu	MRG19
Murang'a	Kambiti	MRG20
Murang'a	Kamahuha	MRG21
Murang'a	Ichagaki	MRG22
Murang'a	Nginda	MRG23
Murang'a	Ng'araria	MRG24
Murang'a	Muruka	MRG25
Murang'a	Kagundu-Ini	MRG26

County	Ward	Ward Code
Murang'a	Gaichanjiru	MRG27
Murang'a	Ithiru	MRG28
Murang'a	Ruchu	MRG29
Murang'a	Ithanga	MRG30
Murang'a	Kakuzi/Mitubiri	MRG31
Murang'a	Mugumo-Ini	MRG32
Murang'a	Kihumbu-Ini	MRG33
Murang'a	Gatanga	MRG34
Murang'a	Kariara	MRG35
<b>CODE 022 KIAMBU – KMB</b>		
Kiambu	Kiamwangi	KMB01
Kiambu	Kiganjo	KMB02
Kiambu	Ndarugu	KMB03
Kiambu	Ngenda	KMB04
Kiambu	Gituamba	KMB05
Kiambu	Githobokoni	KMB06
Kiambu	Chania	KMB07
Kiambu	Mang'u	KMB08
Kiambu	Murera	KMB09
Kiambu	Theta	KMB10
Kiambu	Juja	KMB11
Kiambu	Witeithie	KMB12
Kiambu	Kalimoni	KMB13
Kiambu	Township	KMB14
Kiambu	Kamenu	KMB15
Kiambu	Hospital	KMB16
Kiambu	Gatuanyaga	KMB17
Kiambu	Ngoliba	KMB18
Kiambu	Gitothua	KMB19
Kiambu	Biashara	KMB20
Kiambu	Gatongora	KMB21

County	Ward	Ward Code
Kiambu	Kahawa Sukari	KMB22
Kiambu	Kahawa Wendani	KMB23
Kiambu	Kiuu	KMB24
Kiambu	Mwiki	KMB25
Kiambu	Mwihoko	KMB26
Kiambu	Githunguri	KMB27
Kiambu	Githiga	KMB28
Kiambu	Ikinu	KMB29
Kiambu	Ngewa	KMB30
Kiambu	Komothai	KMB31
Kiambu	Ting'ang'a	KMB32
Kiambu	Ndumberi	KMB33
Kiambu	Riabai	KMB34
Kiambu	Township	KMB35
Kiambu	Cianda	KMB36
Kiambu	Karuri	KMB37
Kiambu	Ndenderu	KMB38
Kiambu	Muchatha	KMB39
Kiambu	Kihara	KMB40
Kiambu	Gitaru	KMB41
Kiambu	Muguga	KMB42
Kiambu	Nyadhuna	KMB43
Kiambu	Kabete	KMB44
Kiambu	Uthiru	KMB45
Kiambu	Karai	KMB46
Kiambu	Nachu	KMB47
Kiambu	Sigona	KMB48
Kiambu	Kikuyu	KMB49
Kiambu	Kinoo	KMB50
Kiambu	Bibirioni	KMB51
Kiambu	Limuru Central	KMB52

County	Ward	Ward Code
Kiambu	Ndeiya	KMB53
Kiambu	Limuru East	KMB54
Kiambu	Ngecha Tigoni	KMB55
Kiambu	Kinale	KMB56
Kiambu	Kijabe	KMB57
Kiambu	Nyanduma	KMB58
Kiambu	Kamburu	KMB59
Kiambu	Lari/Kirenga	KMB60
<b>CODE 023 TURKANA – TRK</b>		
Turkana	Kaeris	TRK01
Turkana	Lake Zone	TRK02
Turkana	Lapur	TRK03
Turkana	Kaaleng/Kaikor	TRK04
Turkana	Kibish	TRK05
Turkana	Nakalale	TRK06
Turkana	Kakuma	TRK07
Turkana	Lopur	TRK08
Turkana	Letea	TRK09
Turkana	Songot	TRK10
Turkana	Kalobeyei	TRK11
Turkana	Lokichoggio	TRK12
Turkana	Nanaam	TRK13
Turkana	Kerio Delta	TRK14
Turkana	Kang'atotha	TRK15
Turkana	Kalokol	TRK16
Turkana	Lodwar Township	TRK17
Turkana	Kanamkemer	TRK18
Turkana	Kotaruk/Lobei	TRK19
Turkana	Turkwel	TRK20
Turkana	Loima	TRK21

County	Ward	Ward Code
Turkana	Lokiriama/Lorengippi	TRK22
Turkana	Kaputir	TRK23
Turkana	Katilu	TRK24
Turkana	Lobokat	TRK25
Turkana	Kalapata	TRK26
Turkana	Lokichar	TRK27
Turkana	Kapedo/Napeitom	TRK28
Turkana	Katilia	TRK29
Turkana	Lokori/Kochodin	TRK30
<b>CODE 024 WEST POKOT – WPK</b>		
West Pokot	Riwo	WPK01
West Pokot	Kapenguria	WPK02
West Pokot	Mnagei	WPK03
West Pokot	Siyoi	WPK04
West Pokot	Endugh	WPK05
West Pokot	Sook	WPK06
West Pokot	Sekerr	WPK07
West Pokot	Masool	WPK08
West Pokot	Lomut	WPK09
West Pokot	Weiwei	WPK10
West Pokot	Suam	WPK11
West Pokot	Kodich	WPK12
West Pokot	Kasei	WPK13
West Pokot	Kapchok	WPK14
West Pokot	Kiwawa	WPK15
West Pokot	Alale	WPK16
West Pokot	Chepareria	WPK17
West Pokot	Batei	WPK18
West Pokot	Lelan	WPK19
West Pokot	Tapach	WPK20

County	Ward	Ward Code
<b>CODE 025 SAMBURU – SBR</b>		
Samburu	Lodokejek	SBR01
Samburu	Suguta Marmar	SBR02
Samburu	Maralal	SBR03
Samburu	Loosuk	SBR04
Samburu	Poro	SBR05
Samburu	El-Barta	SBR06
Samburu	Nachola	SBR07
Samburu	Ndoto	SBR08
Samburu	Nyiro	SBR09
Samburu	Angata Nanyokie	SBR10
Samburu	Baawa	SBR11
Samburu	Waso	SBR12
Samburu	Wamba West	SBR13
Samburu	Wamba East	SBR14
Samburu	Wamba North	SBR15
<b>CODE 026 TRANS NZOIA – TNZ</b>		
Trans Nzoia	Kapomboi	TNZ01
Trans Nzoia	Kwanza	TNZ02
Trans Nzoia	Keiyo	TNZ03
Trans Nzoia	Bidii	TNZ04
Trans Nzoia	Chepchoina	TNZ05
Trans Nzoia	Endebess	TNZ06
Trans Nzoia	Matumbei	TNZ07
Trans Nzoia	Kinyoro	TNZ08
Trans Nzoia	Matisi	TNZ09
Trans Nzoia	Tuwani	TNZ10
Trans Nzoia	Saboti	TNZ11
Trans Nzoia	Machewa	TNZ12
Trans Nzoia	Kimini	TNZ13

County	Ward	Ward Code
Trans Nzoia	Waitaluk	TNZ14
Trans Nzoia	Sirende	TNZ15
Trans Nzoia	Hospital	TNZ16
Trans Nzoia	Sikhendu	TNZ17
Trans Nzoia	Nabiswa	TNZ18
Trans Nzoia	Sinyerere	TNZ19
Trans Nzoia	Makutano	TNZ20
Trans Nzoia	Kaplamai	TNZ21
Trans Nzoia	Motosiet	TNZ22
Trans Nzoia	Cherangany/Suwerwa	TNZ23
Trans Nzoia	Chepsiro/Kiptoror	TNZ24
Trans Nzoia	Sitatunga	TNZ25
<b>CODE 027 UASIN GISHU – UGS</b>		
Uasin Gishu	Moi's Bridge	UGS01
Uasin Gishu	Kapkures	UGS02
Uasin Gishu	Ziwa	UGS03
Uasin Gishu	Segero/Barsombe	UGS04
Uasin Gishu	Kipsomba	UGS05
Uasin Gishu	Soy	UGS06
Uasin Gishu	Kuinet/Kapsuswa	UGS07
Uasin Gishu	Ngenyilel	UGS08
Uasin Gishu	Tapsagoi	UGS09
Uasin Gishu	Kamagut	UGS10
Uasin Gishu	Kiplombe	UGS11
Uasin Gishu	Kapsaos	UGS12
Uasin Gishu	Huruma	UGS13
Uasin Gishu	Tembelio	UGS14
Uasin Gishu	Sergoit	UGS15
Uasin Gishu	Karuna/Meibeki	UGS16
Uasin Gishu	Moiben	UGS17
Uasin Gishu	Kimumu	UGS18



County	Ward	Ward Code
Uasin Gishu	Kapsoya	UGS19
Uasin Gishu	Kaptagat	UGS20
Uasin Gishu	Ainabkoi/Olare	UGS21
Uasin Gishu	Simat/Kapseret	UGS22
Uasin Gishu	Kipkenyo	UGS23
Uasin Gishu	Ngeria	UGS24
Uasin Gishu	Megun	UGS25
Uasin Gishu	Langas	UGS26
Uasin Gishu	Racecourse	UGS27
Uasin Gishu	Cheptiret/Kipchamo	UGS28
Uasin Gishu	Tulwet/Chuiyat	UGS29
Uasin Gishu	Tarakwa	UGS30
<b>CODE 028 ELGEYO/MARAKWET – EMK</b>		
Elgeyo/Marakwet	Kapyego	EMK01
Elgeyo/Marakwet	Sambirir	EMK02
Elgeyo/Marakwet	Endo	EMK03
Elgeyo/Marakwet	Embobut / Embulot	EMK04
Elgeyo/Marakwet	Lelan	EMK05
Elgeyo/Marakwet	Sengwer	EMK06
Elgeyo/Marakwet	Cherang'any/Chebororwa	EMK07
Elgeyo/Marakwet	Moiiben/Kuserwo	EMK08
Elgeyo/Marakwet	Kapsowar	EMK09
Elgeyo/Marakwet	Arror	EMK10
Elgeyo/Marakwet	Emsoo	EMK11
Elgeyo/Marakwet	Kamariny	EMK12

County	Ward	Ward Code
Elgeyo/Marakwet	Kapchemutwa	EMK13
Elgeyo/Marakwet	Tambach	EMK14
Elgeyo/Marakwet	Kaptarakwa	EMK15
Elgeyo/Marakwet	Chepkorio	EMK16
Elgeyo/Marakwet	Soy North	EMK17
Elgeyo/Marakwet	Soy South	EMK18
Elgeyo/Marakwet	Kabiemit	EMK19
Elgeyo/Marakwet	Metkei	EMK20
<b>CODE 029 NANDI – NND</b>		
Nandi	Songhor/Soba	NND01
Nandi	Tindiret	NND02
Nandi	Chemelil/Chemase	NND03
Nandi	Kapsimotwo	NND04
Nandi	Kabwareng	NND05
Nandi	Terik	NND06
Nandi	Kemeloi-Maraba	NND07
Nandi	Kobujoi	NND08
Nandi	Kaptumo-Kaboi	NND09
Nandi	Koyo-Ndurio	NND10
Nandi	Nandi Hills	NND11
Nandi	Chepkunyuk	NND12
Nandi	Ol'lessos	NND13
Nandi	Kapchorua	NND14
Nandi	Chemundu/Kapng'etuny	NND15
Nandi	Kosirai	NND16
Nandi	Lelmokwo/Ngechek	NND17
Nandi	Kaptel/Kamoiywo	NND18
Nandi	Kiptuya	NND19

County	Ward	Ward Code
Nandi	Chepkumia	NND20
Nandi	Kapkangani	NND21
Nandi	Kapsabet	NND22
Nandi	Kilibwoni	NND23
Nandi	Chepterwai	NND24
Nandi	Kipkaren	NND25
Nandi	Kurgung/Surungai	NND26
Nandi	Kabiyet	NND27
Nandi	Ndalat	NND28
Nandi	Kabisaga	NND29
Nandi	Sangalo/Kebulonik	NDI30
<b>CODE 030 BARINGO N BRG</b>		
Baringo	Tirioko	BRG01
Baringo	Kolowa	BRG02
Baringo	Ribkwo	BRG03
Baringo	Silale	BRG04
Baringo	Loiyamorock	BRG05
Baringo	Tangulbei/Korossi	BRG06
Baringo	Churo/Amaya	BRG07
Baringo	Barwessa	BRG08
Baringo	Kabartonjo	BRG09
Baringo	Saimo/Kipsaraman	BRG10
Baringo	Saimo/Soi	BRG11
Baringo	Bartabwa	BRG12
Baringo	Kabarnet	BRG13
Baringo	Sacho	BRG14
Baringo	Tenges	BRG15
Baringo	Ewalel/Chapchap	BRG16
Baringo	Kapropita	BRG17
Baringo	Marigat	BRG18

County	Ward	Ward Code
Baringo	Ilchamus	BRG19
Baringo	Mochongoi	BRG20
Baringo	Mikutani	BRG21
Baringo	Mogotio	BRG22
Baringo	Emining	BRG23
Baringo	Kisanana	BRG24
Baringo	Lembus	BRG25
Baringo	Lembus Kwen	BRG26
Baringo	Ravine	BRG27
Baringo	Mumberes/Maji Mazuri	BRG28
Baringo	Lembus/Perkerra	BRG29
Baringo	Koibatek	BRG30
<b>CODE 031 LAIKIPIA N LKP</b>		
Laikipia	Ol-Moran	LKP01
Laikipia	Rumuruti Township	LKP02
Laikipia	Githiga	LKP03
Laikipia	Marmanet	LKP04
Laikipia	Igwamiti	LKP05
Laikipia	Salama	LKP06
Laikipia	Ngobit	LKP07
Laikipia	Tigithi	LKP08
Laikipia	Thingithu	LKP09
Laikipia	Nanyuki	LKP10
Laikipia	Umande	LKP11
Laikipia	Sosian	LKP12
Laikipia	Segera	LKP13
Laikipia	Mugogodo West	LKP14
Laikipia	Mugogodo East	LKP15
<b>CODE 032 NAKURU – NKR</b>		
Nakuru	Mariashoni	NKR01

County	Ward	Ward Code
Nakuru	Elburgon	NKR02
Nakuru	Turi	NKR03
Nakuru	Molo	NKR04
Nakuru	Mau Narok	NKR05
Nakuru	Mauche	NKR06
Nakuru	Kihingo	NKR07
Nakuru	Nessuit	NKR08
Nakuru	Lare	NKR09
Nakuru	Njoro	NKR10
Nakuru	Biashara	NKR11
Nakuru	Hells Gate	NKR12
Nakuru	Lake View	NKR13
Nakuru	Mai Mahiu	NKR14
Nakuru	Maiella	NKR15
Nakuru	Olkaria	NKR16
Nakuru	Naivasha East	NKR17
Nakuru	Viwandani	NKR18
Nakuru	Gilgil	NKR19
Nakuru	Elementaita	NKR20
Nakuru	Mbaruk/Eburu	NKR21
Nakuru	Malewa West	NKR22
Nakuru	Murindati	NKR23
Nakuru	Amalo	NKU24
Nakuru	Keringet	NKU25
Nakuru	Kiptagich	NKU26
Nakuru	Tinet	NKU27
Nakuru	Kiptororo	NKU28
Nakuru	Nyota	NKU29
Nakuru	Sirikwa	NKU30
Nakuru	Kamara	NKU31
Nakuru	Subukia	NKU32

County	Ward	Ward Code
Nakuru	Waseges	NKU33
Nakuru	Kabazi	NKU34
Nakuru	Menengai West	NKU35
Nakuru	Soin	NKU36
Nakuru	Visoi	NKU37
Nakuru	Mosop	NKU38
Nakuru	Solai	NKU39
Nakuru	Dundori	NKU40
Nakuru	Kabatini	NKU41
Nakuru	Kiamaina	NKU42
Nakuru	Lanet/Umoja	NKU43
Nakuru	Bahati	NKU44
Nakuru	Barut	NKU45
Nakuru	London	NKU46
Nakuru	Kaptembwo	NKU47
Nakuru	Kapkures	NKU48
Nakuru	Rhoda	NKU49
Nakuru	Shaabab	NKU50
Nakuru	Biashara	NKU51
Nakuru	Kivumbini	NKU52
Nakuru	Flamingo	NKU53
Nakuru	Menengai	NKU54
Nakuru	Nakuru East	NKU55
<b>CODE 033 NAROK – NRK</b>		
Narok	Kilgoris Central	NRK01
Narok	Keyian	NRK02
Narok	Angata Barikoi	NRK03
Narok	Shankoe	NRK04
Narok	Kimintet	NRK05
Narok	Lolgorian	NRK06

County	Ward	Ward Code
Narok	Ilkerin	NRK07
Narok	Ololmasani	NRK08
Narok	Mogondo	NRK09
Narok	Kapsasian	NRK10
Narok	Olpusimoru	NRK11
Narok	Olokurto	NRK12
Narok	Narok Town	NRK13
Narok	Nkareta	NRK14
Narok	Olorropil	NRK15
Narok	Melili	NRK16
Narok	Mosiro	NRK17
Narok	Ildamat	NRK18
Narok	Keekonyokie	NRK19
Narok	Suswa	NRK20
Narok	Majimoto/Naroosura	NRK21
Narok	Ololulung'a	NRK22
Narok	Melelo	NRK23
Narok	Loita	NRK24
Narok	Sogoo	NRK25
Narok	Sagamian	NRK26
Narok	Ilmotiok	NRK27
Narok	Mara	NRK28
Narok	Siana	NRK29
Narok	Naikarra	NRK30
<b>CODE 034 KAJIADO – KJD</b>		
Kajiado	Olkeri	KJD01
Kajiado	Ongata Rongai	KJD02
Kajiado	Nkaimurunya	KJD03
Kajiado	Oloolua	KJD04
Kajiado	Ngong	KJD05

County	Ward	Ward Code
Kajiado	Purko	KJD06
Kajiado	Ildamat	KJD07
Kajiado	Dalalekutuk	KJD08
Kajiado	Matapato North	KJD09
Kajiado	Matapato South	KJD10
Kajiado	Kaputiei North	KJD11
Kajiado	Kitengela	KJD12
Kajiado	Oloosirkon/Sholinke	KJD13
Kajiado	Kenyawa-Poka	KJD14
Kajiado	Imaroro	KJD15
Kajiado	Keekonyokie	KJD16
Kajiado	Iloodokilani	KJD17
Kajiado	Magadi	KJD18
Kajiado	Ewuaso Oonkidong'i	KJD19
Kajiado	Mosiro	KJD20
Kajiado	Entonet/Lenkisim	KJD21
Kajiado	Mbirikani/Eselenkei	KJD22
Kajiado	Kuku	KJD23
Kajiado	Rombo	KJD24
Kajiado	Kimana	KJD25
<b>CODE 035 KERICHO – KRC</b>		
Kericho	Londiani	KRC01
Kericho	Kedowa/Kimugul	KRC02
Kericho	Chepseon	KRC03
Kericho	Tendeno/Sorget	KRC04
Kericho	Kunyak	KRC05
Kericho	Kamasian	KRC06
Kericho	Kipkelion	KRC07
Kericho	Chilchila	KRC08
Kericho	Kapsoit	KRC09



County	Ward	Ward Code
Kericho	Ainamoi	KRC10
Kericho	Kapkugerwet	KRC11
Kericho	Kipchebor	KRC12
Kericho	Kipchimchim	KRC13
Kericho	Kapsaos	KRC14
Kericho	Kisiara	KRC15
Kericho	Tebesonik	KRC16
Kericho	Cheboin	KRC17
Kericho	Chemosot	KRC18
Kericho	Litein	KRC19
Kericho	Cheplanget	KRC20
Kericho	Kapkatet	KRC21
Kericho	Waldai	KRC22
Kericho	Kabianga	KRC23
Kericho	Cheptororiet/Seretut	KRC24
Kericho	Chaik	KRC25
Kericho	Kapsuser	KRC26
Kericho	Sigowet	KRC27
Kericho	Kaplelartet	KRC28
Kericho	Soliat	KRC29
Kericho	Soin	KRC30
<b>CODE 036 BOMET – BMT</b>		
Bomet	Ndanai/Abosi	BMT01
Bomet	Chemagel	BMT02
Bomet	Kipsonoi	BMT03
Bomet	Kapletundo	BMT04
Bomet	Rongena/Manaret	BMT05
Bomet	Kong'asis	BMT06
Bomet	Nyangores	BMT07
Bomet	Sigor	BMT08

County	Ward	Ward Code
Bomet	Chebunyo	BMT09
Bomet	Siongiroi	BMT10
Bomet	Merigi	BMT11
Bomet	Kembu	BMT12
Bomet	Longisa	BMT13
Bomet	Kipreres	BMT14
Bomet	Chemaner	BMT15
Bomet	Silibwet Township	BMT16
Bomet	Ndaraweta	BMT17
Bomet	Singorwet	BMT18
Bomet	Chesoan	BMT19
Bomet	Mutarakwa	BMT20
Bomet	Chepchabas	BMT21
Bomet	Kimulot	BMT22
Bomet	Mogogosiek	BMT23
Bomet	Boito	BMT24
Bomet	Embomos	BMT25
<b>CODE 037 KAKAMEGA – KKG</b>		
Kakamega	Mautuma	KKG01
Kakamega	Lugari	KKG02
Kakamega	Lumakanda	KKG03
Kakamega	Chekalini	KKG04
Kakamega	Chevaywa	KKG05
Kakamega	Lwandeti	KKG06
Kakamega	Likuyani	KKG07
Kakamega	Sango	KKG08
Kakamega	Kongoni	KKG09
Kakamega	Nzoia	KKG10
Kakamega	Sinoko	KKG11
Kakamega	West Kabras	KKG12
Kakamega	Chemuche	KKG13

County	Ward	Ward Code
Kakamega	East Kabras	KKG14
Kakamega	Butali/Chegulo	KKG15
Kakamega	Manda-Shivanga	KKG16
Kakamega	Shirugu-Mugai	KKG17
Kakamega	South Kabras	KKG18
Kakamega	Butsotso East	KKG19
Kakamega	Butsotso South	KKG20
Kakamega	Butsotso Central	KKG21
Kakamega	Sheywe	KKG22
Kakamega	Mahiakalo	KKG23
Kakamega	Shirere	KKG24
Kakamega	Ingostse-Mathia	KKG25
Kakamega	Shinoyi-Shikomari-Esumeyia	KKG26
Kakamega	Bunyala West	KKG27
Kakamega	Bunyala East	KKG28
Kakamega	Bunyala Central	KKG29
Kakamega	Mumias Central	KKG30
Kakamega	Mumias North	KKG31
Kakamega	Etenje	KKG32
Kakamega	Musanda	KKG33
Kakamega	Lusheya/Lubinu	KKG34
Kakamega	Malaha/Isongo/Makunga	KKG35
Kakamega	East Wang'a	KKG36
Kakamega	Koyonzo	KKG37
Kakamega	Kholera	KKG38
Kakamega	Khalaba	KKG39
Kakamega	Mayoni	KKG40
Kakamega	Namamali	KKG41
Kakamega	Marama West	KKG42
Kakamega	Marama Central	KKG43

County	Ward	Ward Code
Kakamega	Marenyo - Shianda	KKG44
Kakamega	Marama North	KKG45
Kakamega	Marama South	KKG46
Kakamega	Kisa North	KKG47
Kakamega	Kisa East	KKG48
Kakamega	Kisa West	KKG49
Kakamega	Kisa Central	KKG50
Kakamega	Isukha North	KKG51
Kakamega	Murhanda	KKG52
Kakamega	Isukha Central	KKG53
Kakamega	Isukha South	KKG54
Kakamega	Isukha East	KKG55
Kakamega	Isukha West	KKG56
Kakamega	Idakho South	KKG57
Kakamega	Idakho East	KKG58
Kakamega	Idakho North	KKG59
Kakamega	Idakho Central	KKG60
<b>CODE 038 VIHIGA – VHG</b>		
Vihiga	Lugaga-Wamuluma	VHG01
Vihiga	South Maragoli	VHG02
Vihiga	Central Maragoli	VHG03
Vihiga	Mungoma	VHG04
Vihiga	Lyadyuwa/Izava	VHG05
Vihiga	West Sabatia	VHG06
Vihiga	Chavakali	VHG07
Vihiga	North Maragoli	VHG08
Vihiga	Wodanga	VHG09
Vihiga	Busali	VHG10
Vihiga	Shiru	VHG11
Vihiga	Gisambai	VHG12
Vihiga	Shamakhokho	VHG13

County	Ward	Ward Code
Vihiga	Banja	VHG14
Vihiga	Muhudu	VHG15
Vihiga	Tambua	VHG16
Vihiga	Jepkoyai	VHG17
Vihiga	Luanda Township	VHG18
Vihiga	Wemilabi	VHG19
Vihiga	Mwibona	VHG20
Vihiga	Luanda South	VHG21
Vihiga	Emabungo	VHG22
Vihiga	North East Bunyore	VHG23
Vihiga	Central Bunyore	VHG24
Vihiga	West Bunyore	VHG25
<b>CODE 039 BUNGOMA – BGM</b>		
Bungoma	Cheptais	BGM01
Bungoma	Chesikaki	BGM02
Bungoma	Chepyuk	BGM03
Bungoma	Kapkateny	BGM04
Bungoma	Kaptama	BGM05
Bungoma	Elgon	BGM06
Bungoma	Namwela	BGM07
Bungoma	Malakisi/South Kulisiru	BGM08
Bungoma	Lwandanyi	BGM09
Bungoma	Kabuchai/Chwele	BGM10
Bungoma	West Nalondo	BGM11
Bungoma	Bwake/Luuya	BGM12
Bungoma	Mukuyuni	BGM13
Bungoma	South Bukusu	BGM14
Bungoma	Bumula	BGM15
Bungoma	Khasoko	BGM16
Bungoma	Kabula	BGM17

County	Ward	Ward Code
Bungoma	Kimaeti	BGM18
Bungoma	West Bukusu	BGM19
Bungoma	Siboti	BGM20
Bungoma	Bukembe West	BGM21
Bungoma	Bukembe East	BGM22
Bungoma	Township	BGM23
Bungoma	Khalaba	BGM24
Bungoma	Musikoma	BGM25
Bungoma	East Sang'alo	BGM26
Bungoma	Marakaru/Tuuti	BGM27
Bungoma	West Sang'alo	BGM28
Bungoma	Mihuu	BGM29
Bungoma	Ndivisi	BGM30
Bungoma	Maraka	BGM31
Bungoma	Misikhu	BGM32
Bungoma	Sitikho	BGM33
Bungoma	Matulo	BGM34
Bungoma	Bokoli	BGM35
Bungoma	Kibingei	BGM36
Bungoma	Kimilili	BGM37
Bungoma	Maeni	BGM38
Bungoma	Kamukuywa	BGM39
Bungoma	Mbakalo	BGM40
Bungoma	Naitiri/Kabuyefwe	BGM41
Bungoma	Milima	BGM42
Bungoma	Ndalul/ Tabani	BGM43
Bungoma	Tongaren	BGM44
Bungoma	Soysambu/ Mitua	BGM45
<b>CODE 040 BUSIA – BSA</b>		
Busia	Malaba Central	BSA01
Busia	Malaba North	BSA02

County	Ward	Ward Code
Busia	Ang'urai South	BSA03
Busia	Ang'urai North	BSA04
Busia	Ang'urai East	BSA05
Busia	Malaba South	BSA06
Busia	Ang'orom	BSA07
Busia	Chakol South	BSA08
Busia	Chakol North	BSA09
Busia	Amukura West	BSA10
Busia	Amukura East	BSA11
Busia	Amukura Central	BSA12
Busia	Nambale Township	BSA13
Busia	Bukhayo North/Waltsi	BSA14
Busia	Bukhayo East	BSA15
Busia	Bukhayo Central	BSA16
Busia	Bukhayo West	BSA17
Busia	Mayenje	BSA18
Busia	Matayos South	BSA19
Busia	Busibwabo	BSA20
Busia	Burumba	BSA21
Busia	Marachi West	BSA22
Busia	Kingandole	BSA23
Busia	Marachi Central	BSA24
Busia	Marachi East	BSA25
Busia	Marachi North	BSA26
Busia	Elugulu	BSA27
Busia	Namboboto Nambuku	BSA28
Busia	Nangina	BSA29
Busia	Ageng'a Nanguba	BSA30
Busia	Bwiri	BSA31
Busia	Bunyala Central	BSA32
Busia	Bunyala North	BSA33

County	Ward	Ward Code
Busia	Bunyala West	BSA34
Busia	Bunyala South	BSA35
<b>CODE 041 SIAYA – SYA</b>		
Siaya	West Ugenya	SYA01
Siaya	Ukwala	SYA02
Siaya	North Ugenya	SYA03
Siaya	East Ugenya	SYA04
Siaya	Sidindi	SYA05
Siaya	Sigomere	SYA06
Siaya	Ugunja	SYA07
Siaya	Usonga	SYA08
Siaya	West Alego	SYA09
Siaya	Central Alego	SYA10
Siaya	Siaya Township	SYA11
Siaya	North Alego	SYA12
Siaya	South East Alego	SYA13
Siaya	North Gem	SYA14
Siaya	West Gem	SYA15
Siaya	Central Gem	SYA16
Siaya	Yala Township	SYA17
Siaya	East Gem	SYA18
Siaya	South Gem	SYA19
Siaya	West Yimbo	SYA20
Siaya	Central Sakwa	SYA21
Siaya	South Sakwa	SYA22
Siaya	Yimbo East	SYA23
Siaya	West Sakwa	SYA24
Siaya	North Sakwa	SYA25
Siaya	East Asembo	SYA26
Siaya	West Asembo	SYA27
Siaya	North Uyoma	SYA28



County	Ward	Ward Code
Siaya	South Uyoma	SYA29
Siaya	West Uyoma	SYA30
<b>CODE 042 KISUMU – KSM</b>		
Kisumu	Kajulu	KSM01
Kisumu	Kolwa East	KSM02
Kisumu	Manyatta 'B'	KSM03
Kisumu	Nyalenda 'A'	KSM04
Kisumu	Kolwa Central	KSM05
Kisumu	South West Kisumu	KSM06
Kisumu	Central Kisumu	KSM07
Kisumu	Kisumu North	KSM08
Kisumu	West Kisumu	KSM09
Kisumu	North West Kisumu	KSM10
Kisumu	Railways	KSM11
Kisumu	Migosi	KSM12
Kisumu	Shaurimoyo Kaloleni	KSM13
Kisumu	Market Milimani	KSM14
Kisumu	Kondele	KSM15
Kisumu	Nyalenda B	KSM16
Kisumu	West Seme	KSM17
Kisumu	Central Seme	KSM18
Kisumu	East Seme	KSM19
Kisumu	North Seme	KSM20
Kisumu	East Kano/Wawidhi	KSM21
Kisumu	Awasi/Onjiko	KSM22
Kisumu	Ahero	KSM23
Kisumu	Kabonyo/Kanyagwal	KSM24
Kisumu	Kobura	KSM25
Kisumu	Miwani	KSM26

County	Ward	Ward Code
Kisumu	Ombeyi	KSM27
Kisumu	Masogo/Nyang'oma	KSM28
Kisumu	Chemelil	KSM29
Kisumu	Muhoroni/Koru	KSM30
Kisumu	South West Nyakach	KSM31
Kisumu	North Nyakach	KSM32
Kisumu	Central Nyakach	KSM33
Kisumu	West Nyakach	KSM34
Kisumu	South East Nyakach	KSM35
<b>CODE 043 HOMA BAY – HMB</b>		
Homa Bay	West Kasipul	HMB01
Homa Bay	South Kasipul	HMB02
Homa Bay	Central Kasipul	HMB03
Homa Bay	East Kamagak	HMB04
Homa Bay	West Kamagak	HMB05
Homa Bay	Kabondo East	HMB06
Homa Bay	Kabondo West	HMB07
Homa Bay	Kokwanyo/Kakelo	HMB08
Homa Bay	Kojwach	HMB09
Homa Bay	West Karachuonyo	HMB10
Homa Bay	North Karachuonyo	HMB11
Homa Bay	Central	HMB12
Homa Bay	Kanyaluo	HMB13
Homa Bay	Kibiri	HMB14
Homa Bay	Wangchieng	HMB15
Homa Bay	Kendu Bay Town	HMB16
Homa Bay	West Gem	HMB17
Homa Bay	East Gem	HMB18
Homa Bay	Kagan	HMB19

County	Ward	Ward Code
Homa Bay	Kochia	HMB20
Homa Bay	Homa Bay Central	HMB21
Homa Bay	Homa Bay Arujo	HMB22
Homa Bay	Homa Bay West	HMB23
Homa Bay	Homa Bay East	HMB24
Homa Bay	Kwabwai	HMB25
Homa Bay	Kanyadoto	HMB26
Homa Bay	Kanyikela	HMB27
Homa Bay	Kabuoch North	HMB28
Homa Bay	Kabuoch South/Pala	HMB29
Homa Bay	Kanyamwa Kologi	HMB30
Homa Bay	Kanyamwa Kosewe	HMB31
Homa Bay	Mfangano Island	HMB32
Homa Bay	Rusinga Island	HMB33
Homa Bay	Kasgunga	HMB34
Homa Bay	Gembe	HMB35
Homa Bay	Lambwe	HMB36
Homa Bay	Gwassi South	HMB37
Homa Bay	Gwassi North	HMB38
Homa Bay	Kaksingri West	HMB39
Homa Bay	Ruma-Kaksingri	HMB40
<b>CODE 044 MIGORI – MGR</b>		
Migori	North Kamagambo	MGR01
Migori	Central Kamagambo	MGR02
Migori	East Kamagambo	MGR03
Migori	South Kamagambo	MGR04
Migori	North Sakwa	MGR05
Migori	South Sakwa	MGR06
Migori	West Sakwa	MGR07

County	Ward	Ward Code
Migori	Central Sakwa	MGR08
Migori	God Jope	MGR09
Migori	Suna Central	MGR10
Migori	Kakrao	MGR11
Migori	Kwa	MGR12
Migori	Wiga	MGR13
Migori	Wasweta li	MGR14
Migori	Ragana-Oruba	MGR15
Migori	Wasimbete	MGR16
Migori	West Kanyamkago	MGR17
Migori	North Kanyamkago	MGR18
Migori	Central Kanyamkago	MGR19
Migori	South Kanyamkago	MGR20
Migori	East Kanyamkago	MGR21
Migori	Kachien'g	MGR22
Migori	Kanyasa	MGR23
Migori	North Kadem	MGR24
Migori	Macalder/Kanyarwanda	MGR25
Migori	Kaler	MGR26
Migori	Got Kachola	MGR27
Migori	Muhuru	MGR28
Migori	Bukira East	MGR29
Migori	Bukira Centrl/Ikerege	MGR30
Migori	Isibania	MGR31
Migori	Makerero	MGR32
Migori	Masaba	MGR33
Migori	Tagare	MGR34
Migori	Nyamosense/Komosoko	MGR35
Migori	Gokeharaka/Getambwega	MGR36
Migori	Ntimaru West	MGR37
Migori	Ntimaru East	MGR38

County	Ward	Ward Code
Migori	Nyabasi East	MGR39
Migori	Nyabasi West	MGR40
<b>CODE 045 KISII – KSI</b>		
Kisii	Bomariba	KSI01
Kisii	Bogiakumu	KSI02
Kisii	Bomorenda	KSI03
Kisii	Riana	KSI04
Kisii	Tabaka	KSI05
Kisii	Boikang'a	KSI06
Kisii	Bogetenga	KSI07
Kisii	Borabu / Chitago	KSI08
Kisii	Moticho	KSI09
Kisii	Getenga	KSI10
Kisii	Bombaba Borabu	KSI11
Kisii	Boochi Borabu	KSI12
Kisii	Bokimonge	KSI13
Kisii	Magenche	KSI14
Kisii	Masige West	KSI15
Kisii	Masige East	KSI16
Kisii	Basi Central	KSI17
Kisii	Nyachekei	KSI18
Kisii	Basi Bogetaorio	KSI19
Kisii	Bobasi Chache	KSI20
Kisii	Sameta/Mokwerero	KSI21
Kisii	Bobasi Boitangare	KSI22
Kisii	Majoge Basi	KSI23
Kisii	Boochi/Tendere	KSI24
Kisii	Bosoti/Sengera	KSI25
Kisii	Ichuni	KSI26
Kisii	Nyamasibi	KSI27

County	Ward	Ward Code
Kisii	Masimba	KSI28
Kisii	Gesusu	KSI29
Kisii	Kiamokama	KSI30
Kisii	Bobaracho	KSI31
Kisii	Kisii Central	KSI32
Kisii	Keumbu	KSI33
Kisii	Kiogoro	KSI34
Kisii	Birongo	KSI35
Kisii	Ibeno	KSI36
Kisii	Monyerero	KSI37
Kisii	Sensi	KSI38
Kisii	Marani	KSI39
Kisii	Kegogi	KSI40
Kisii	Bogusero	KSI41
Kisii	Bogeka	KSI42
Kisii	Nyakoe	KSI43
Kisii	Kitutu Central	KSI44
Kisii	Nyatieko	KSI45
<b>CODE 046 NYAMIRA – NMR</b>		
Nyamira	Rigoma	NMR01
Nyamira	Gachuba	NMR02
Nyamira	Kemera	NMR03
Nyamira	Magombo	NMR04
Nyamira	Manga	NMR05
Nyamira	Gesima	NMR06
Nyamira	Nyamaiya	NMR07
Nyamira	Bogichora	NMR08
Nyamira	Bosamaro	NMR09
Nyamira	Bonyamatuta	NMR10
Nyamira	Township	NMR11

County	Ward	Ward Code
Nyamira	Itibo	NMR12
Nyamira	Bomwagamo	NMR13
Nyamira	Bokeira	NMR14
Nyamira	Magwagwa	NMR15
Nyamira	Ekerenyo	NMR16
Nyamira	Mekenene	NMR17
Nyamira	Kiabonyoru	NMR18
Nyamira	Nyansiongo	NMR19
Nyamira	Esise	NMR20
<b>CODE 047 NAIROBI CITY – NRB</b>		
Nairobi City	Kitisuru	NRB01
Nairobi City	Parklands/Highridge	NRB02
Nairobi City	Karura	NRB03
Nairobi City	Kangemi	NRB04
Nairobi City	Mountain View	NRB05
Nairobi City	Kilimani	NRB06
Nairobi City	Kawangware	NRB07
Nairobi City	Gatina	NRB08
Nairobi City	Kileleshwa	NRB09
Nairobi City	Kabiro	NRB10
Nairobi City	Mutu-Ini	NRB11
Nairobi City	Ngando	NRB12
Nairobi City	Riruta	NRB13
Nairobi City	Uthiru/Ruthimitu	NRB14
Nairobi City	Waitihaka	NRB15
Nairobi City	Karen	NRB16
Nairobi City	Nairobi West	NRB17
Nairobi City	Mugumu-Ini	NRB18
Nairobi City	South C	NRB19
Nairobi City	Nyayo Highrise	NRB20

County	Ward	Ward Code
Nairobi City	Laini Saba	NRB21
Nairobi City	Lindi	NRB22
Nairobi City	Makina	NRB23
Nairobi City	Woodley/Kenyatta Golf Course	NRB24
Nairobi City	Sarangombe	NRB25
Nairobi City	Githurai	NRB26
Nairobi City	Kahawa West	NRB27
Nairobi City	Zimmerman	NRB28
Nairobi City	Roysambu	NRB29
Nairobi City	Kahawa	NRB30
Nairobi City	Clay City	NRB31
Nairobi City	Mwiki	NRB32
Nairobi City	Kasarani	NRB33
Nairobi City	Njiru	NRB34
Nairobi City	Ruai	NRB35
Nairobi City	Baba Dogo	NRB36
Nairobi City	Utalii	NRB37
Nairobi City	Mathare North	NRB38
Nairobi City	Lucky Summer	NRB39
Nairobi City	Korogocho	NRB40
Nairobi City	Imara Daima	NRB41
Nairobi City	Kwa Njenga	NRB42
Nairobi City	Kwa Reuben	NRB43
Nairobi City	Pipeline	NRB44
Nairobi City	Kware	NRB45
Nairobi City	Kariobangi North	NRB46
Nairobi City	Dandora Area I	NRB47
Nairobi City	Dandora Area Ii	NRB48
Nairobi City	Dandora Area Iii	NRB49
Nairobi City	Dandora Area Iv	NRB50
Nairobi City	Kayole North	NRB51



County	Ward	Ward Code
Nairobi City	Kayole Central	NRB52
Nairobi City	Kayole South	NRB53
Nairobi City	Komarock	NRB54
Nairobi City	Matopeni/Spring Valley	NRB55
Nairobi City	Upper Savannah	NRB56
Nairobi City	Lower Savannah	NRB57
Nairobi City	Embakasi	NRB58
Nairobi City	Utawala	NRB59
Nairobi City	Mihango	NRB60
Nairobi City	Umoja I	NRB61
Nairobi City	Umoja li	NRB62
Nairobi City	Mowlem	NRB63
Nairobi City	Kariobangi South	NRB64
Nairobi City	Maringo/Hamza	NRB65
Nairobi City	Viwandani	NRB66
Nairobi City	Harambee	NRB67
Nairobi City	Makongeni	NRB68
Nairobi City	Pumwani	NRB69
Nairobi City	Eastleigh North	NRB70
Nairobi City	Eastleigh South	NRB71
Nairobi City	Airbase	NRB72
Nairobi City	California	NRB73
Nairobi City	Nairobi Central	NRB74
Nairobi City	Ngara	NRB75
Nairobi City	Pangani	NRB76
Nairobi City	Ziwani/Kariokor	NRB77
Nairobi City	Landimawe	NRB78
Nairobi City	Nairobi South	NRB79
Nairobi City	Hospital	NRB80
Nairobi City	Mabatini	NRB81
Nairobi City	Huruma	NRB82

County	Ward	Ward Code
Nairobi City	Ngei	NRB83
Nairobi City	Mlango Kubwa	NRB84
Nairobi City	Kiamaiko	NRB85



## **Annex C**

### **(Informative)**

#### **Guidelines for Street naming**

##### **B.1 General**

Each street shall have a name.

The assignment or change of street names shall be in accordance with Clause 6.3.5 of this standard and approved by the appropriate address custodian .

All public streets or thoroughfare shall be named in accordance with the requirements of this Standard.

All private streets, frontage roads and ingress/egress easements providing the principal means of access to residential, commercial, industrial, or other properties or buildings should also be named.

##### **B.2 Considerations for street naming**

The following criteria should be used to name a street:

###### **B.2.1 History**

Wherever possible a street name should have a proven historical connection to the land intended for development.

###### **B.2.2 Person's name**

Proposals relating to a person's name should not be permitted, unless there is a proven historical connection to the land intended for development or a proposal is put forward for commemorative purposes.

###### **B.2.3 Coordination of assignment of street name**

The relevant authority should coordinate all stakeholders involved in street naming assignment. This coordination shall be in accordance with the relevant approval processes.

###### **B.2.4 Duplication of street names**

Duplication of street names within a post code shall not be permitted in order to eliminate potential confusion and delay of emergency response. Streets with the same name but different street type shall be considered to be duplicate.

###### **B.2.5 Similar or confusing spelling of street names**

Similar text, phonetic or confusing spelling of street names within a County should not be approved, for example 'Tubu' Street and 'Tubyu' Street

###### **B.2.6 Culturally unsuitable names**

The names should adhere to historical, orthographical and ethnic consideration.

###### **B.2.7 Length of street names**

Length of street names shall meet the following requirements:

Street name signs shall be uniform in appearance. Street names of 20 or fewer characters are encouraged to maximize visibility of street signs. This does not include either the direction (north, east, west and south) or the street type for example lane and drive.

Names shall not contain hyphens, or other non-letter characters.

Street naming suffixes should avoid giving a false impression of location.

New street names shall not contain more than two words, exclusive of direction or street type.

#### **B.2.8 Continuation of street names**

Continuation of street names shall meet the following requirements:

Streets continuing through an intersection shall keep the same name.

For commercial, multi-family, or townhouse developments that have an entrance or access through a publicly maintained close (cul-de-sac), a separate street name shall be required for the entrance or access road in the event that it serves or is intended to serve two or more address numbers.

Street names shall not be changed due to a change in direction of the street, nor shall a new prefix be used for those streets that meet the criteria for using a directional indicator in the street name.

#### **B.3 Thoroughfare designations**

Thoroughfare shall be assigned by the relevant authority. Street names submitted for review shall be evaluated for conformance with the criteria provided.

Thoroughfare that appears on approved subdivision, development and apartments plans shall be consistent with approved designations.

#### **B.4 Change of street names**

Renaming or renumbering of a street shall be in accordance with guidelines of the relevant authority.

#### **B.5 Legislation**

During street naming the relevant legislation shall be observed.

#### **B.6 Procedures for street naming**

Street naming shall be in accordance with the addressing procedures as may be made pursuant to relevant legislation.

## Annex D Normative

### Street Suffix Descriptions

Thoroughfare (Street) Type	Abbreviation	Description
Road	Rd	A thoroughfare outside built-up areas
Street	St	Access way designed and built to be travelled up on by vehicles to which public are entitled or permitted access
Avenue	Av	A wide and attractive city street, a tree line road, smaller than a boulevard
Superhighway	SHw	A dual carriageway with grade separated intersections and interchanges at 5km intervals
Lane	Ln	A narrow road or trail for service vehicles only
Close	Cl	A blind eye or dead end
Crescent	Cr	A ring road or street with an arch which subtends an angle of less than 180 degrees
Path	Pt	A surface road for walking
By Pass	Bp	A wide road which runs around a densely populated suburban area to allow traffic to flow past
Boulevard	Blvd	A wide prestigious street usually a traffic artery or primary road
Drive	Dr	A private carriageway to a dwelling
Highway	Hw	A dual carriageway with controlled grade separated intersections at about 500m interval
Trail	Tr	A footpath for high cars and or for people to enjoy the scenery or natural environment
Walk	Wk	A narrow street usually for pedestrian use only
Way	Wy	A general term for streets usually outside developed areas. Streets which perform a distribution function.